






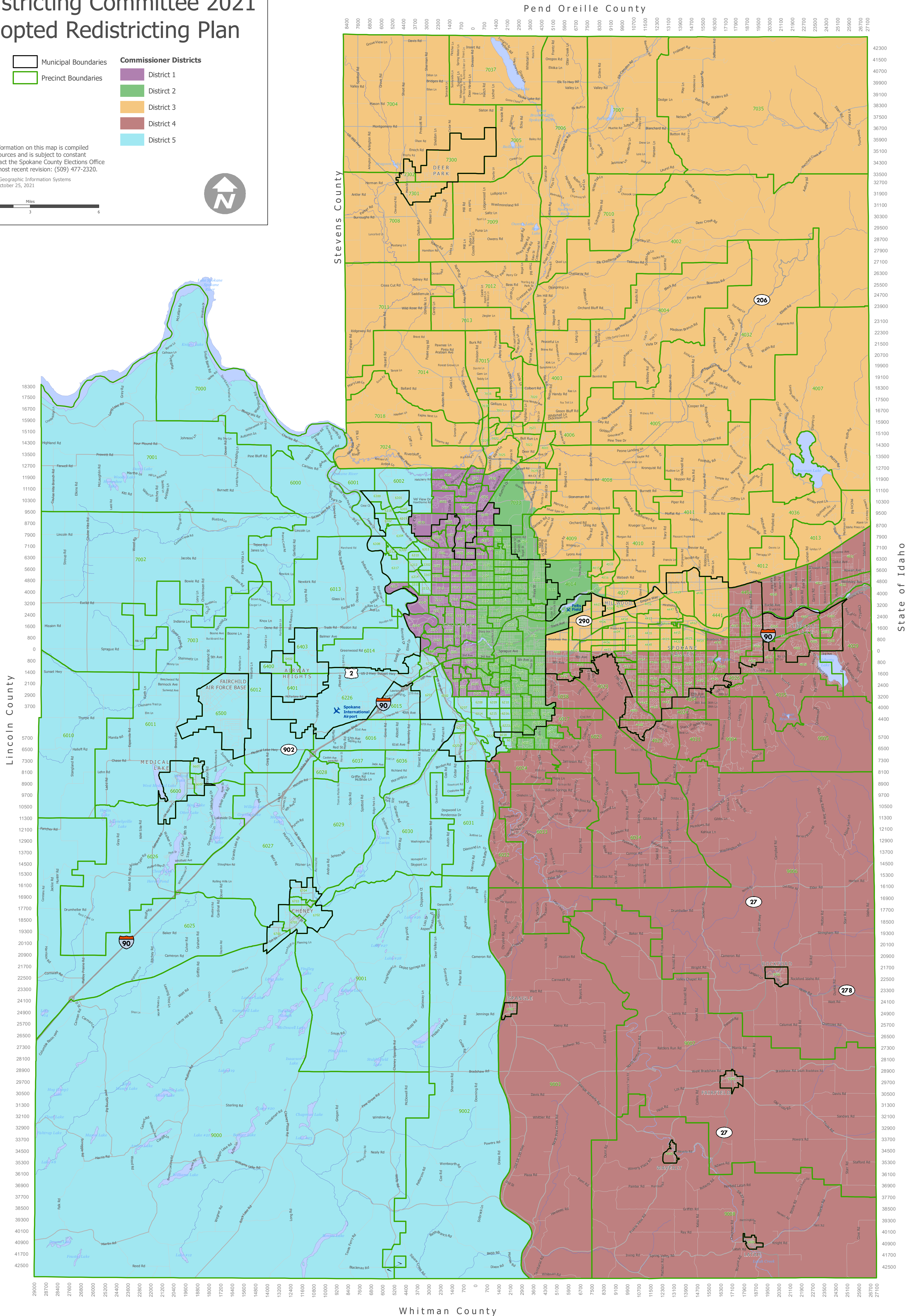
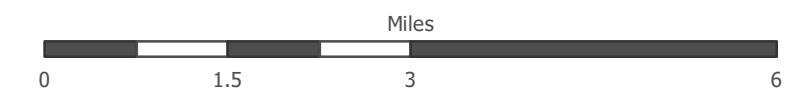


SPOKANE COUNTY Redistricting Committee 2021 Adopted Redistricting Plan

-  Municipal Boundaries
-  Precinct Boundaries
- Commissioner Districts**
-  District 1
-  District 2
-  District 3
-  District 4
-  District 5

NOTE - The information on this map is compiled from various sources and is subject to constant revision. Contact the Spokane County Elections Office to obtain the most recent revision: (509) 477-2320.

Spokane County Geographic Information Systems
Map Produced: October 25, 2021



State of Idaho

Whitman County