








# Bi-state Non-Point Source Study - Phase I

-  Study Area Boundary
-  Spokane River Dams
-  SVRP Aquifer Basin
-  Lake Coeur d' Alene Basin
-  Hangman Creek Basin
-  Little Spokane River Basin
-  Middle Spokane River Basin

