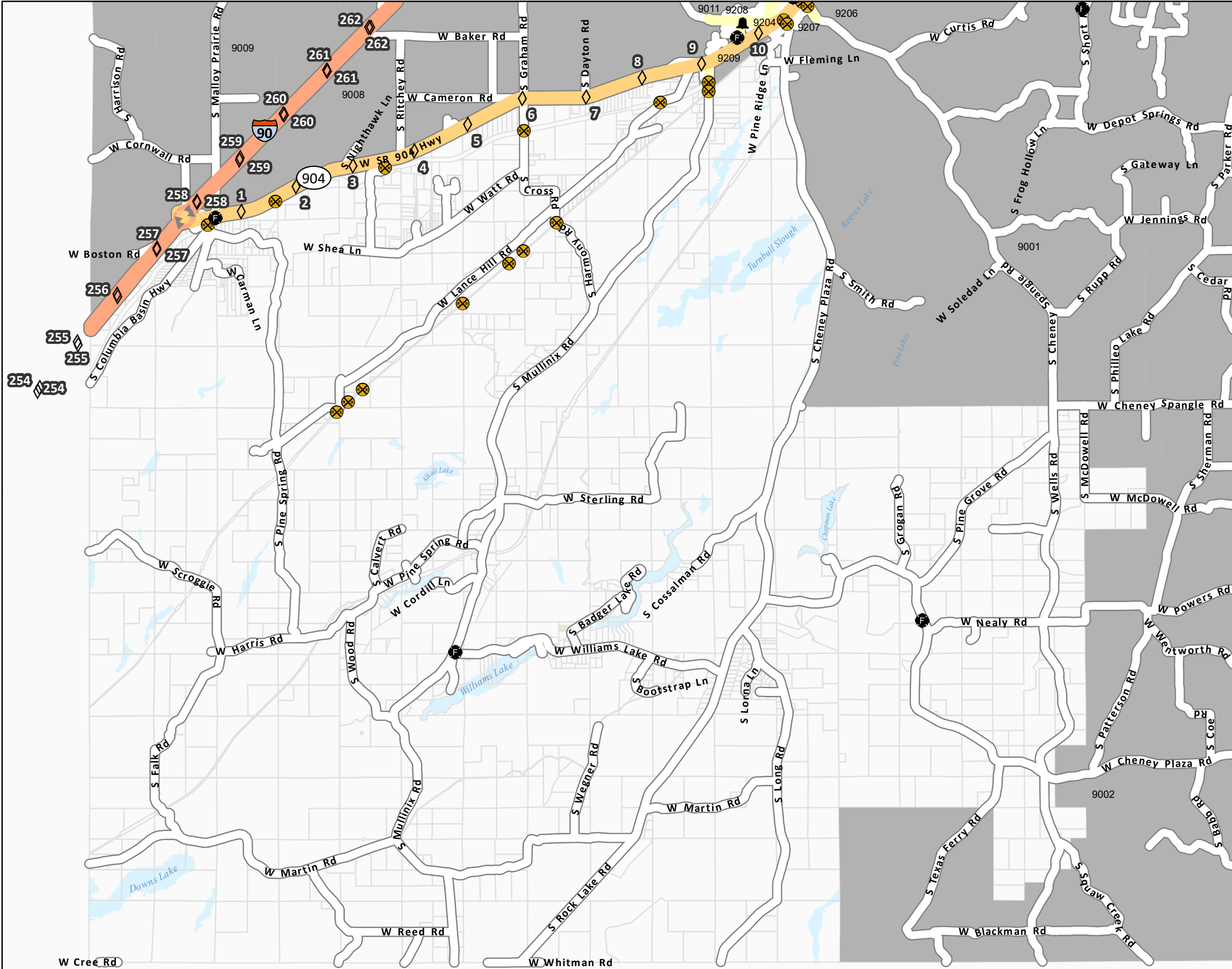
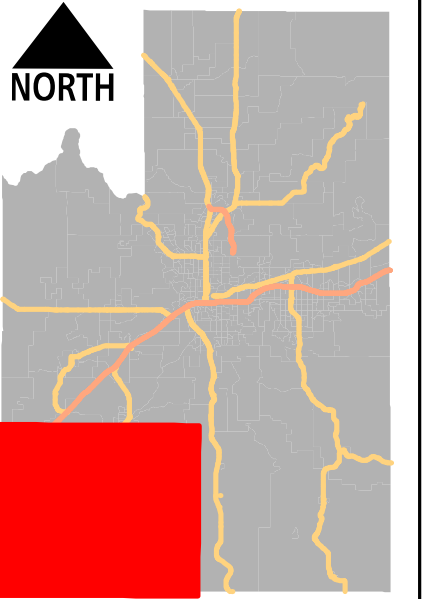
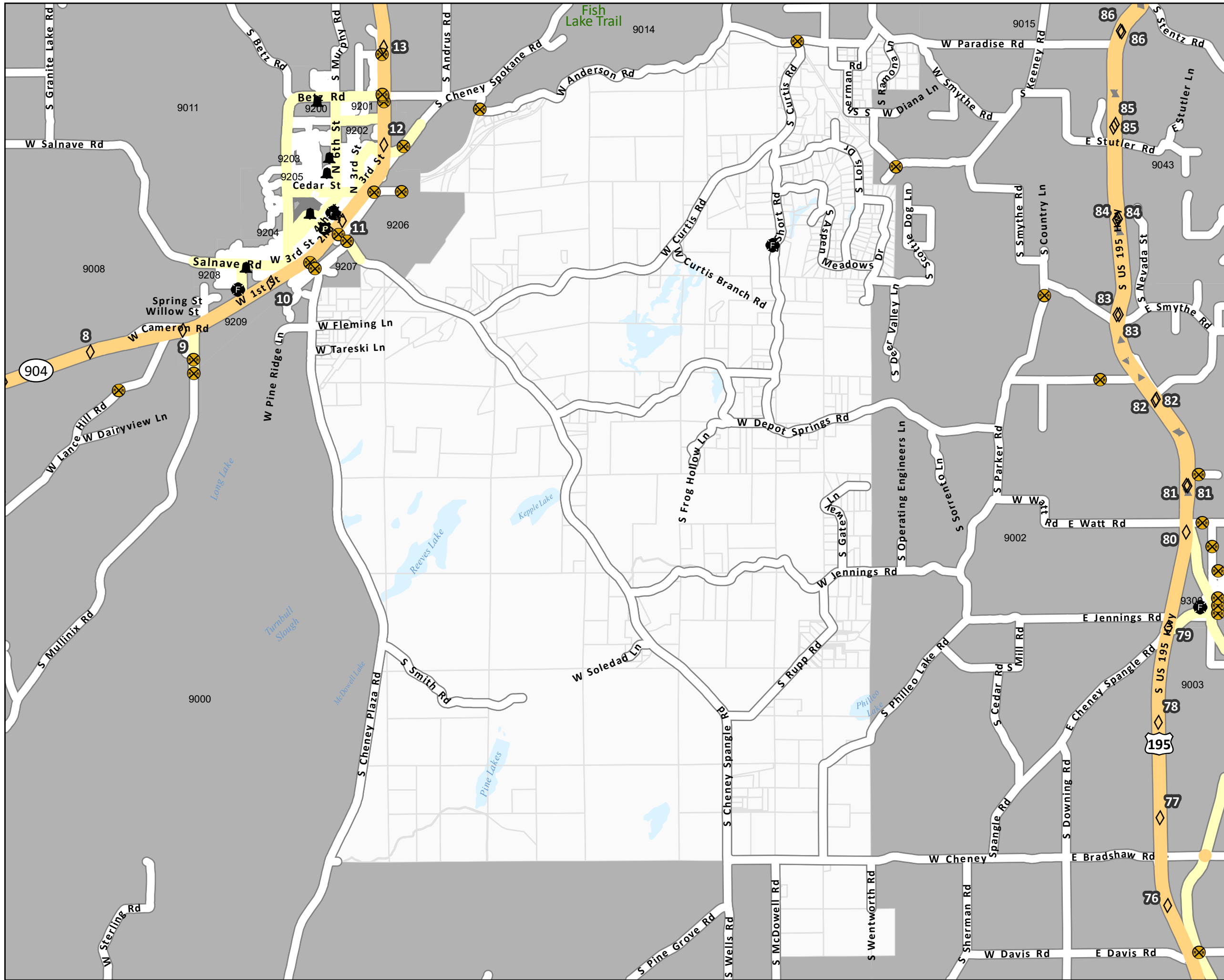
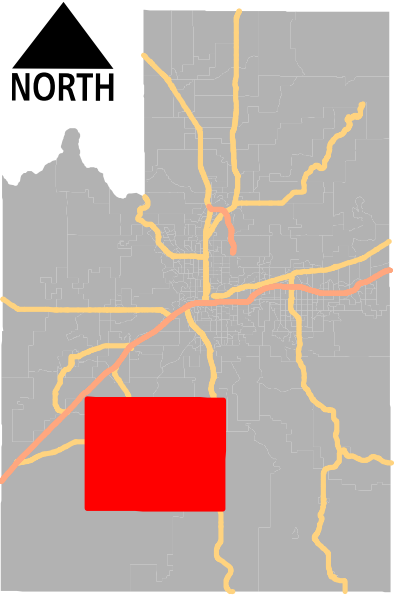


9000



1 inch = 7,947 feet

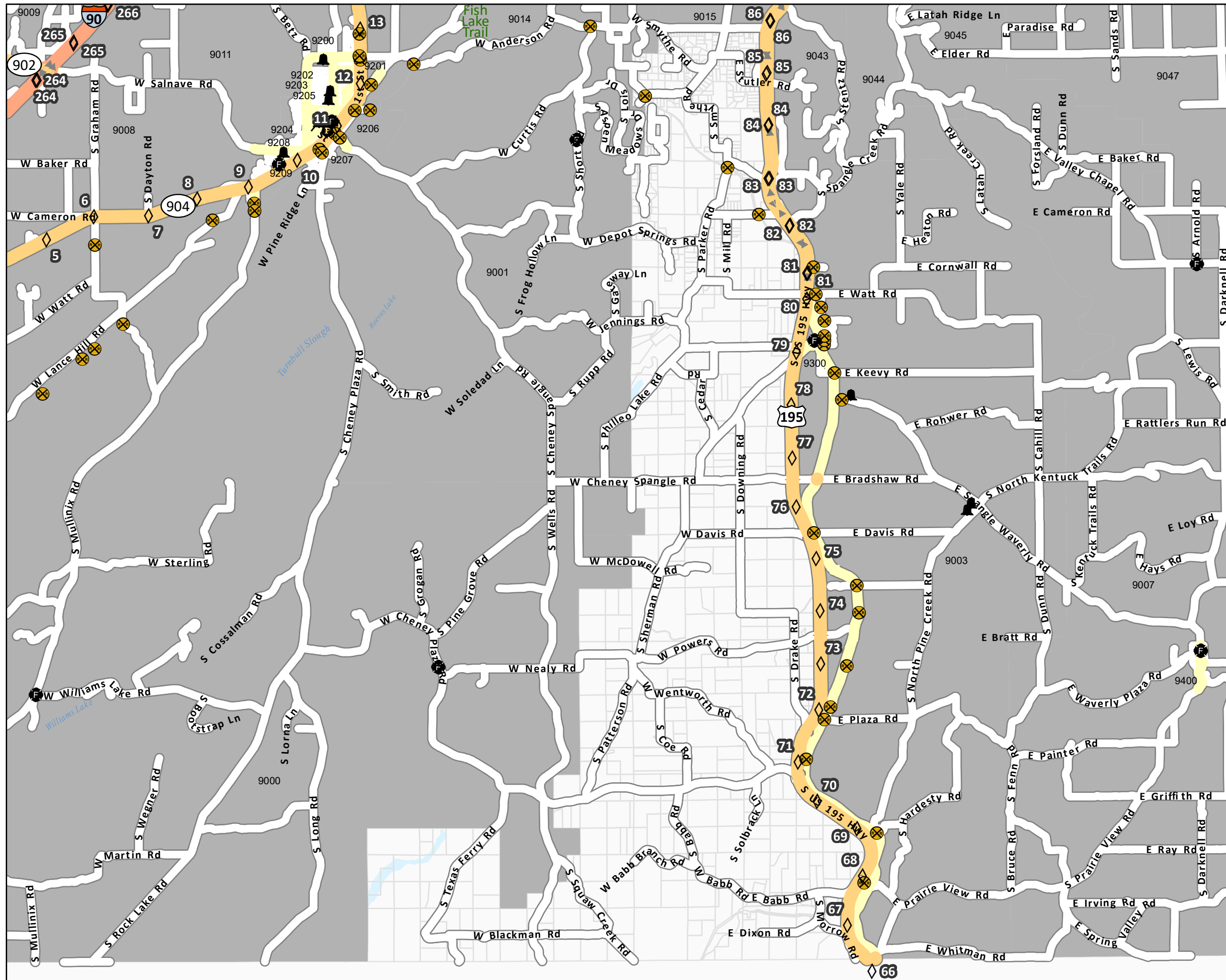
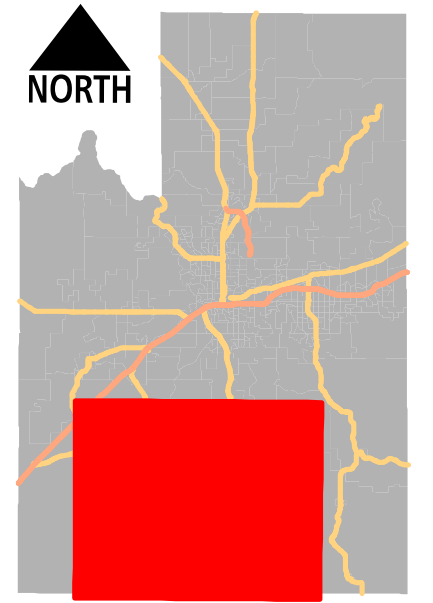
9001



1 inch = 5,083 feet

Map Produced: 4/21/2023
Spokane County Elections

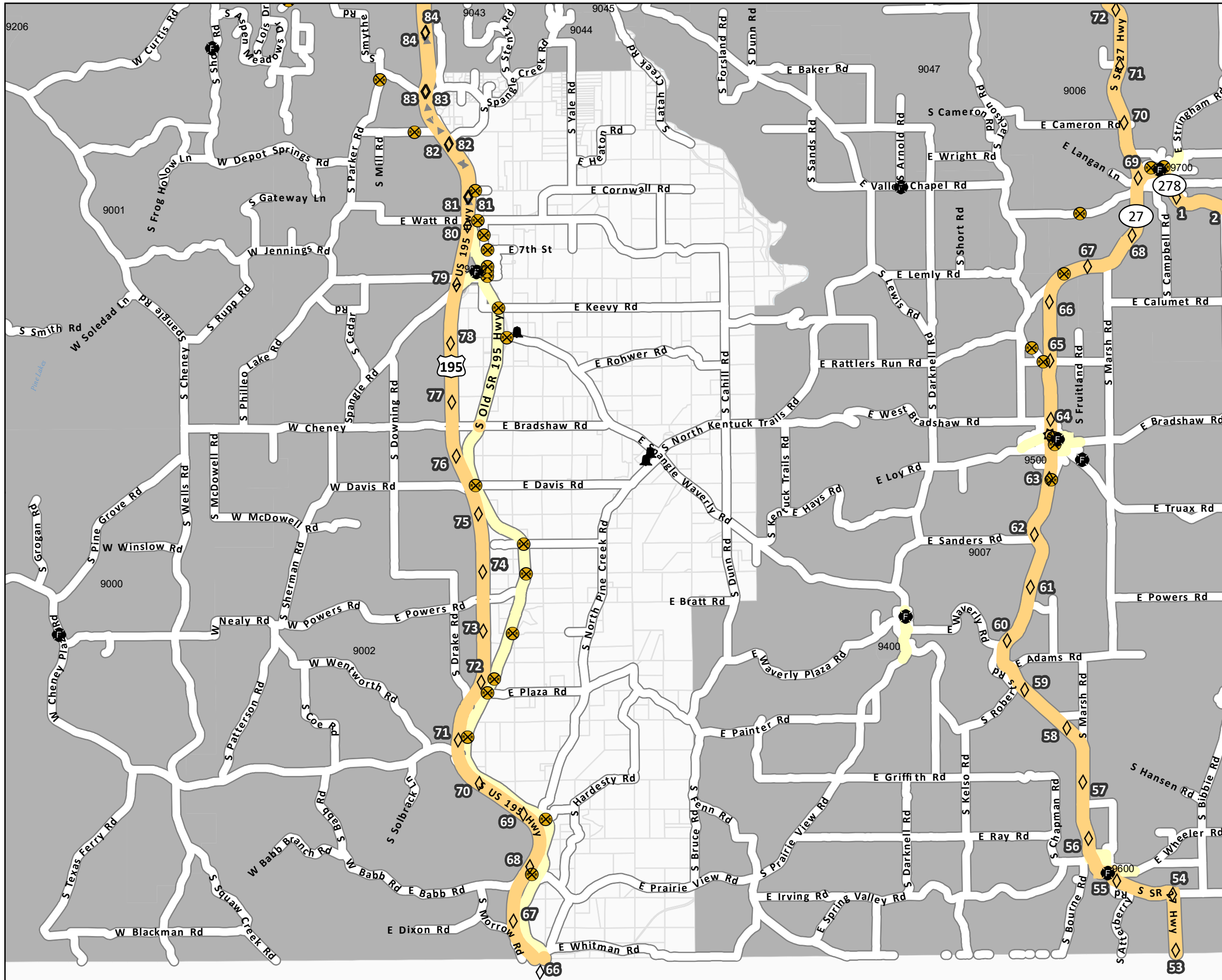
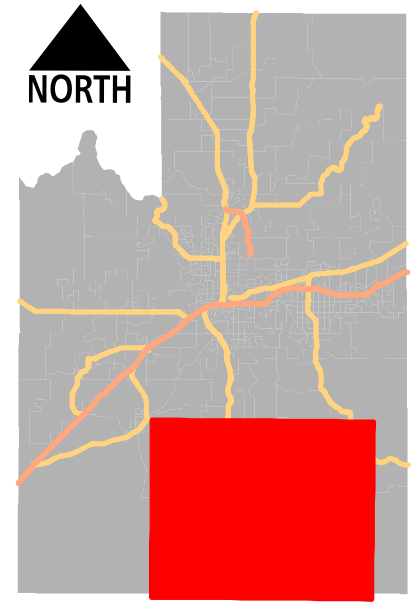
9002



1 inch = 9,176 feet

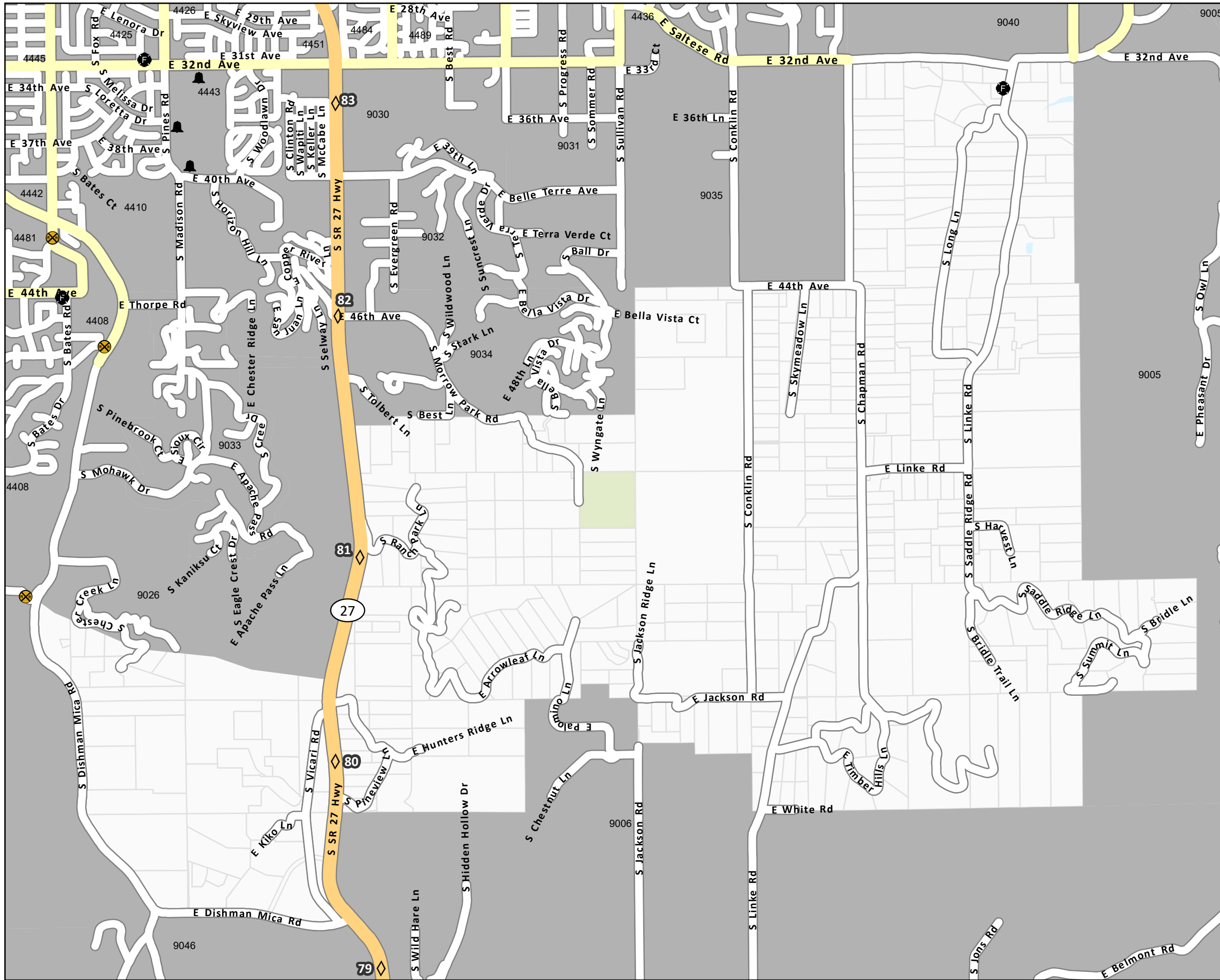
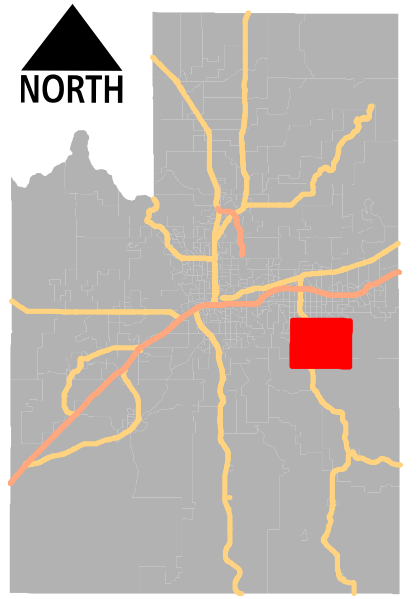
Map Produced: 4/21/2023
Spokane County Elections

9003



1 inch = 8,245 feet

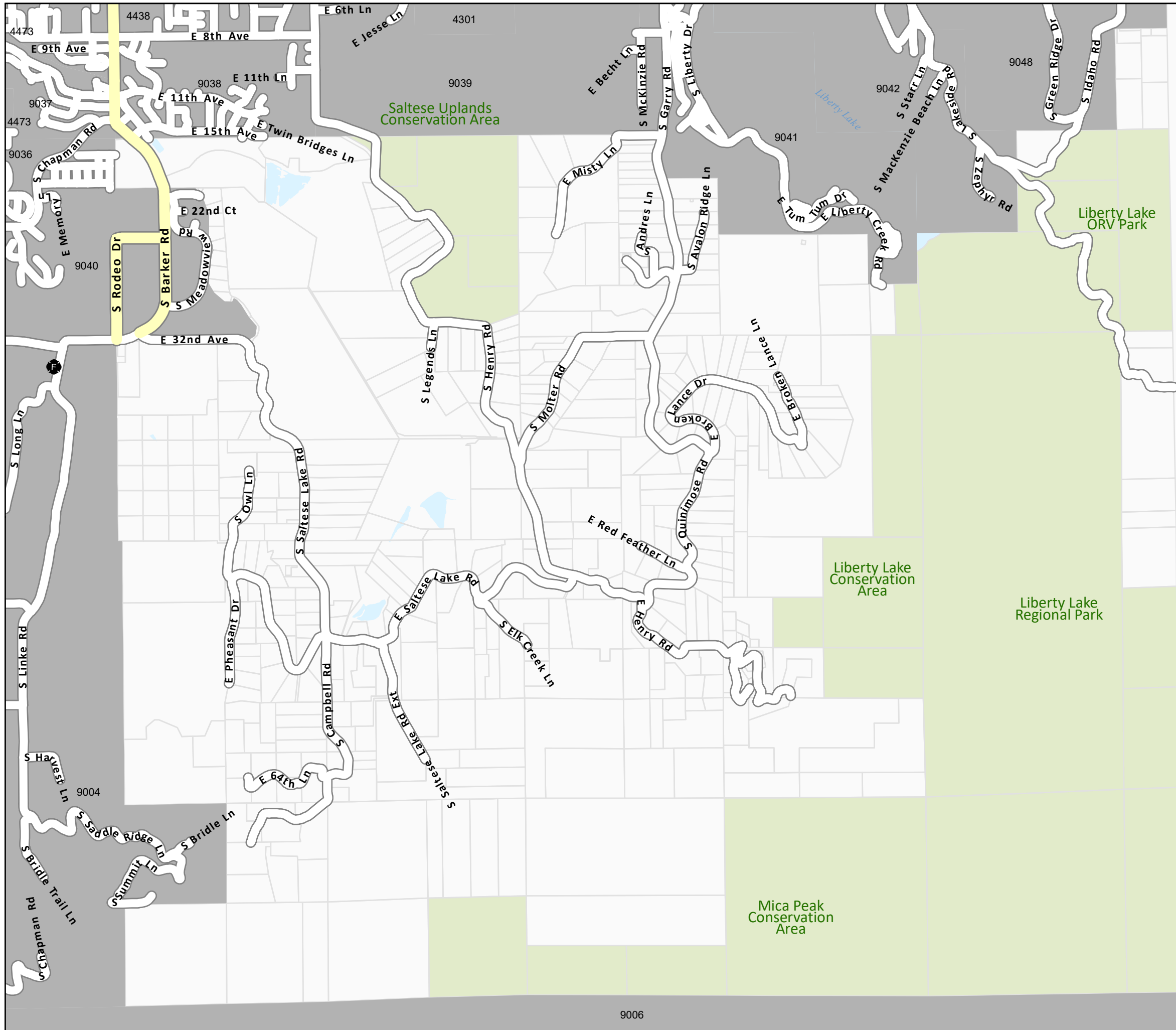
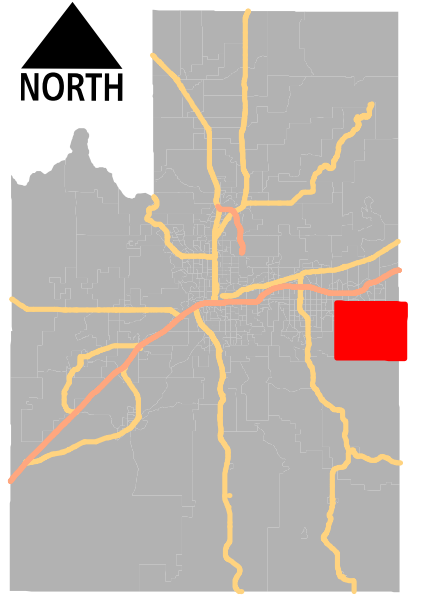
9004



1 inch = 2,142 feet

Map Produced: 4/21/2023
Spokane County Elections

9005

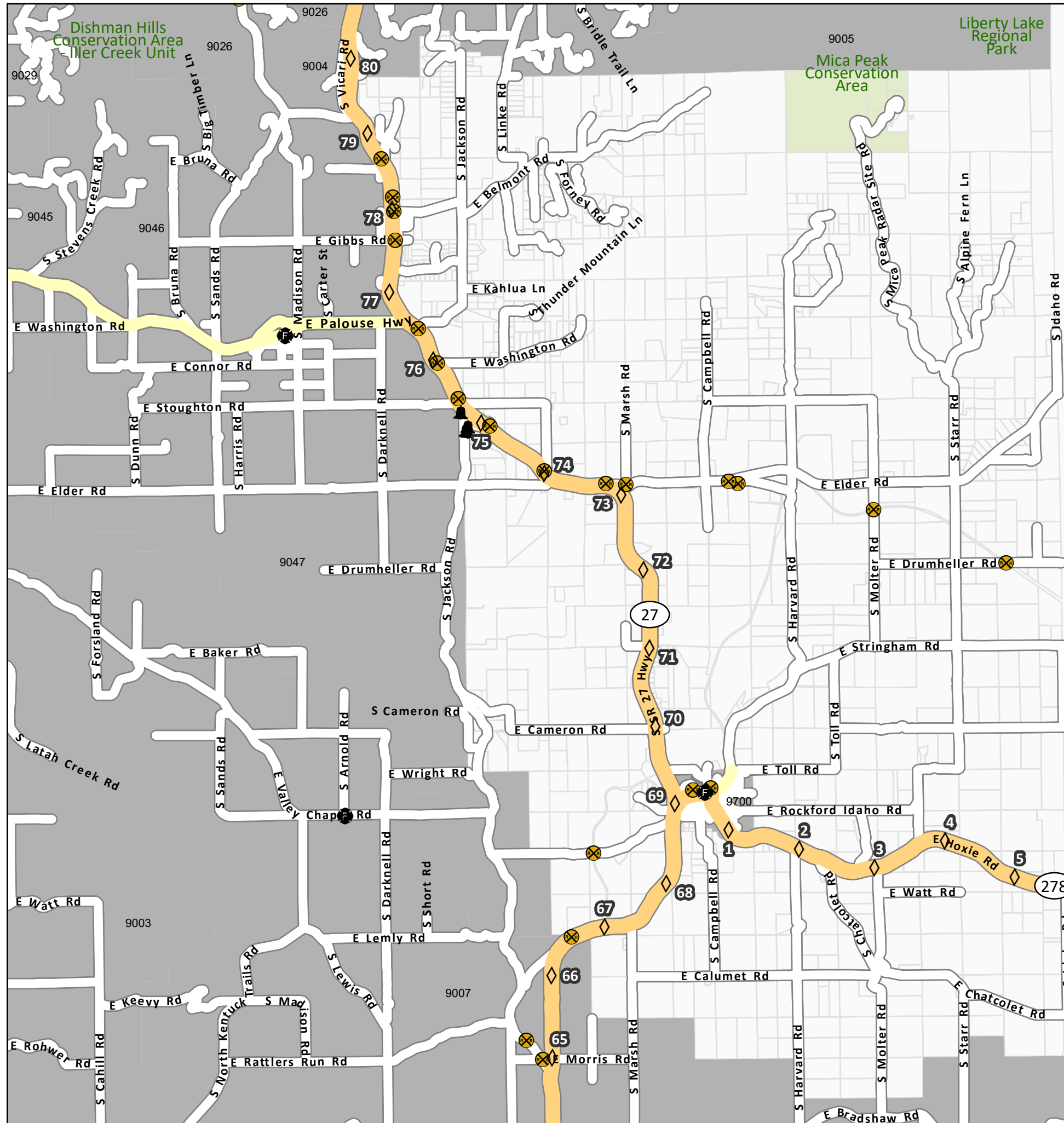
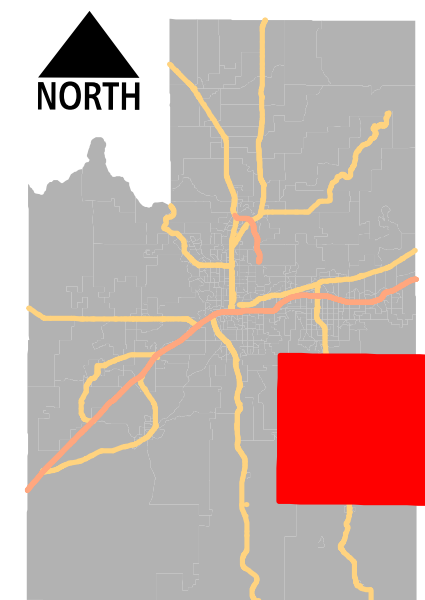


1 inch = 2,531 feet

Map Produced: 4/21/2023
Spokane County Elections

9006

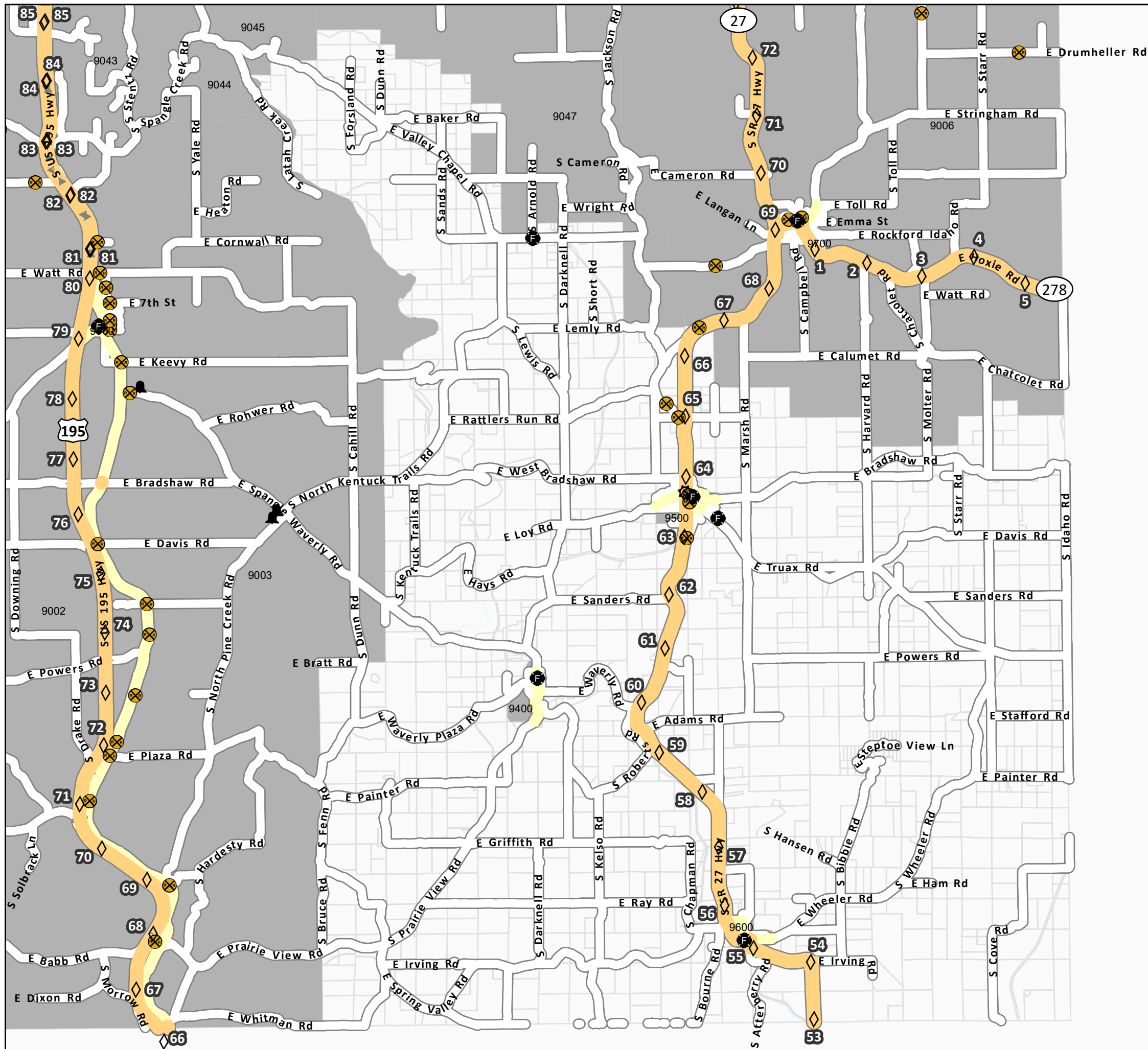
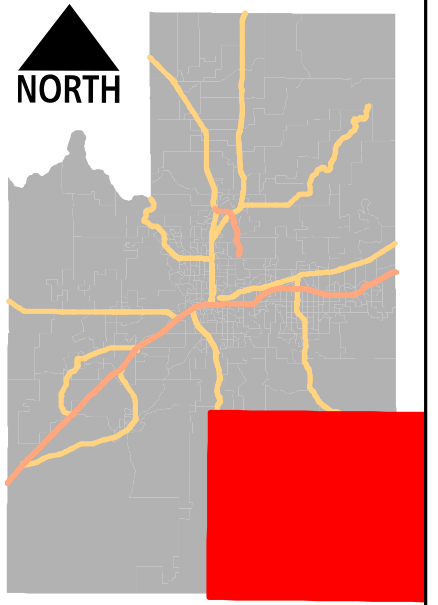
9006



1 inch = 6,791 feet

Map Produced: 4/21/2023
Spokane County Elections

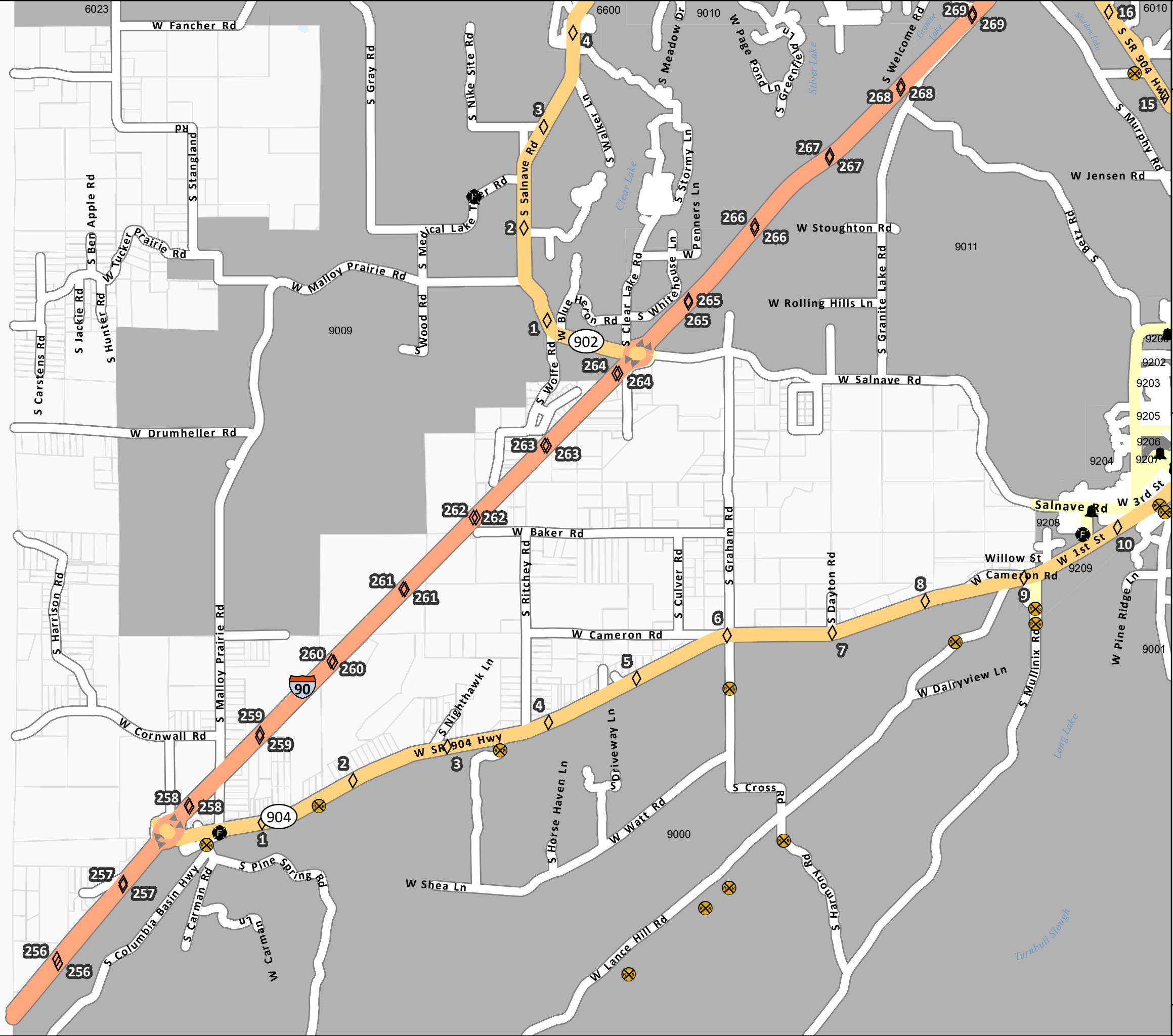
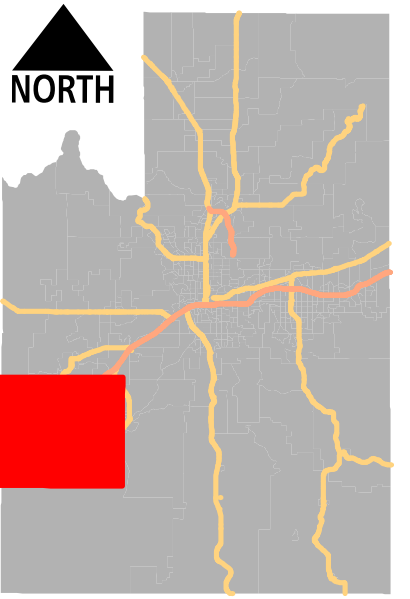
9007



1 inch = 8,623 feet

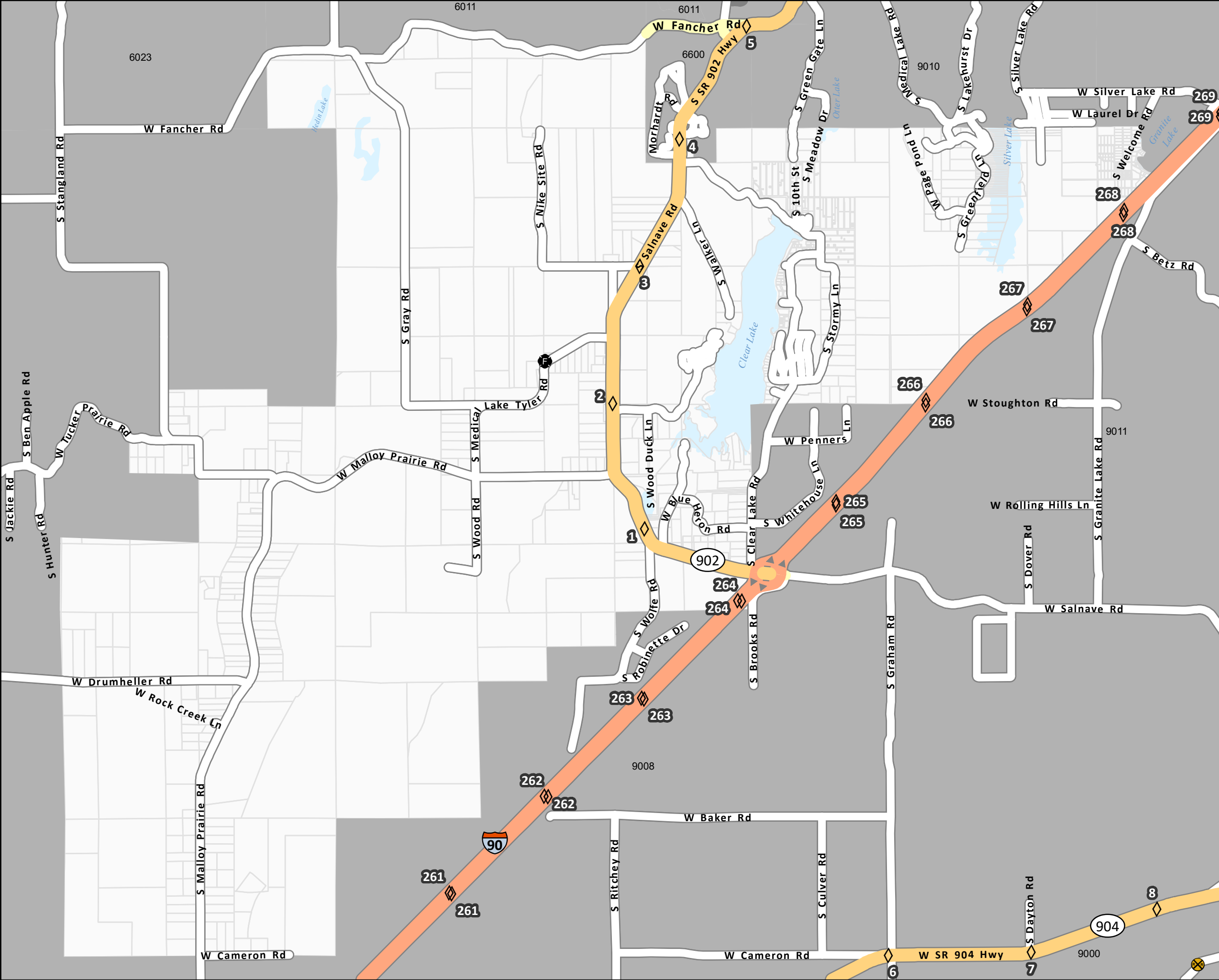
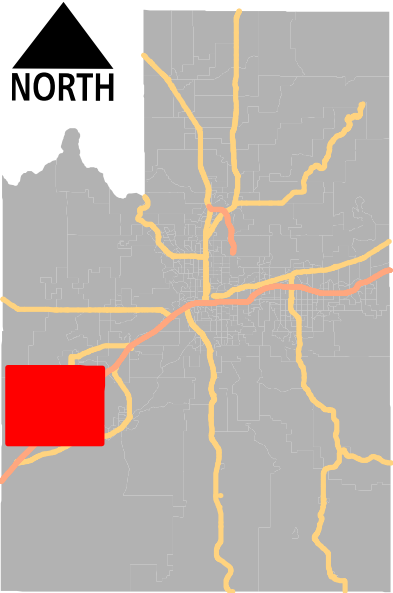
Map Produced: 4/21/2023
Spokane County Elections

9008



1 inch = 5,052 feet

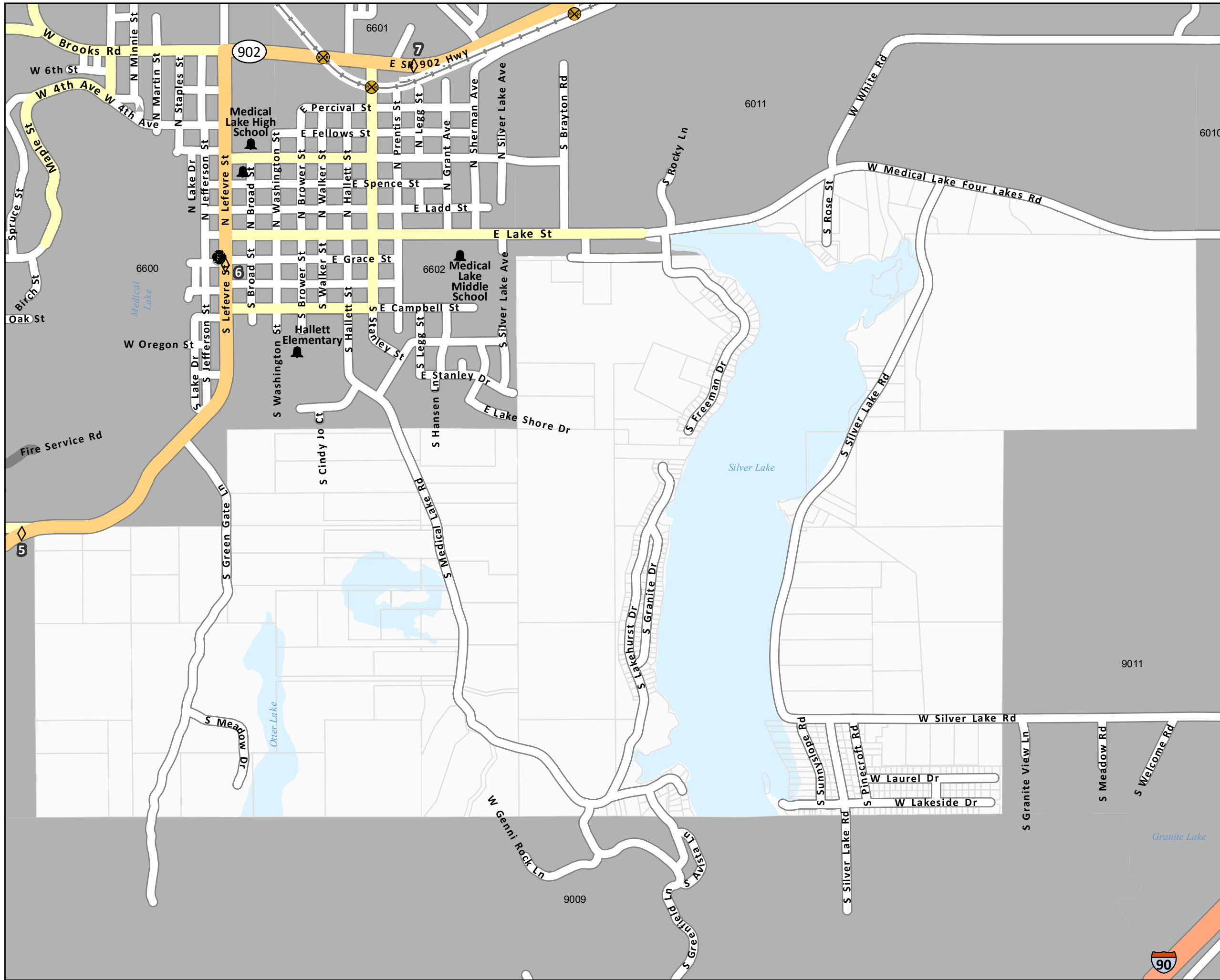
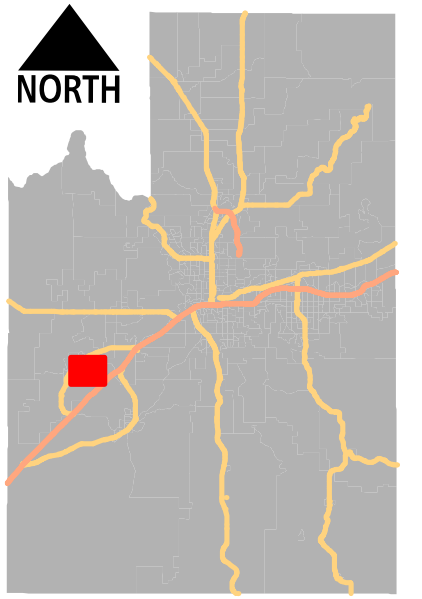
9009



1 inch = 3,525 feet

Map Produced: 4/21/2023
Spokane County Elections

9010

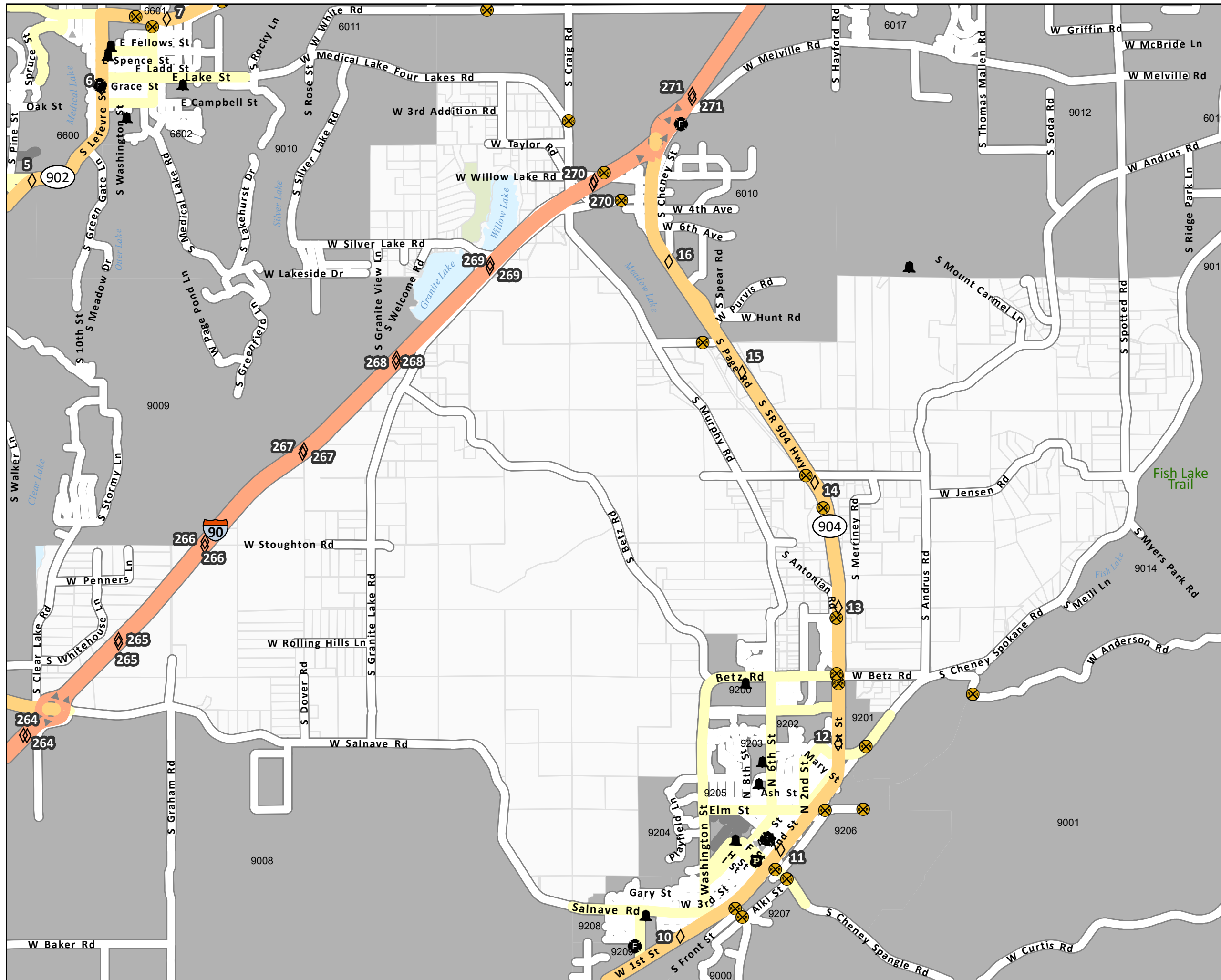
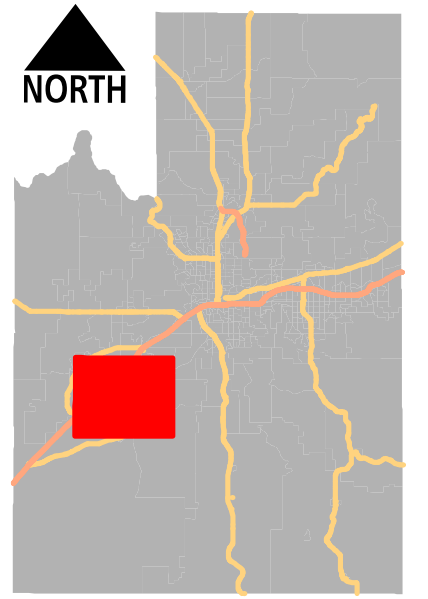


1 inch = 1,253 feet



Map Produced: 4/21/2023
Spokane County Elections

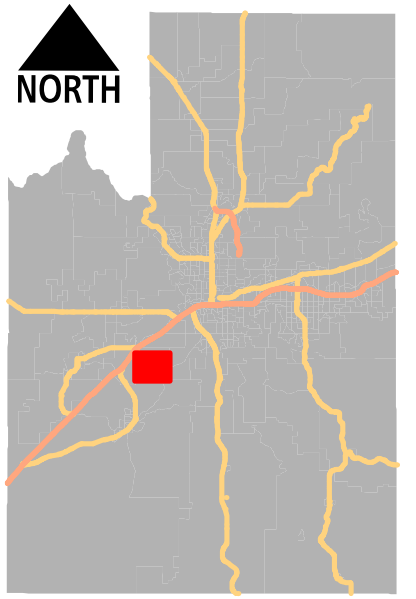
9011



1 inch = 3,638 feet

Map Produced: 4/21/2023
Spokane County Elections

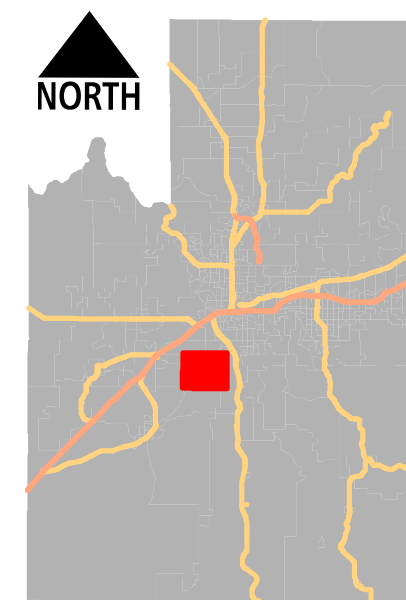
9012



1 inch = 1,311 feet

Map Produced: 4/21/2023
Spokane County Elections

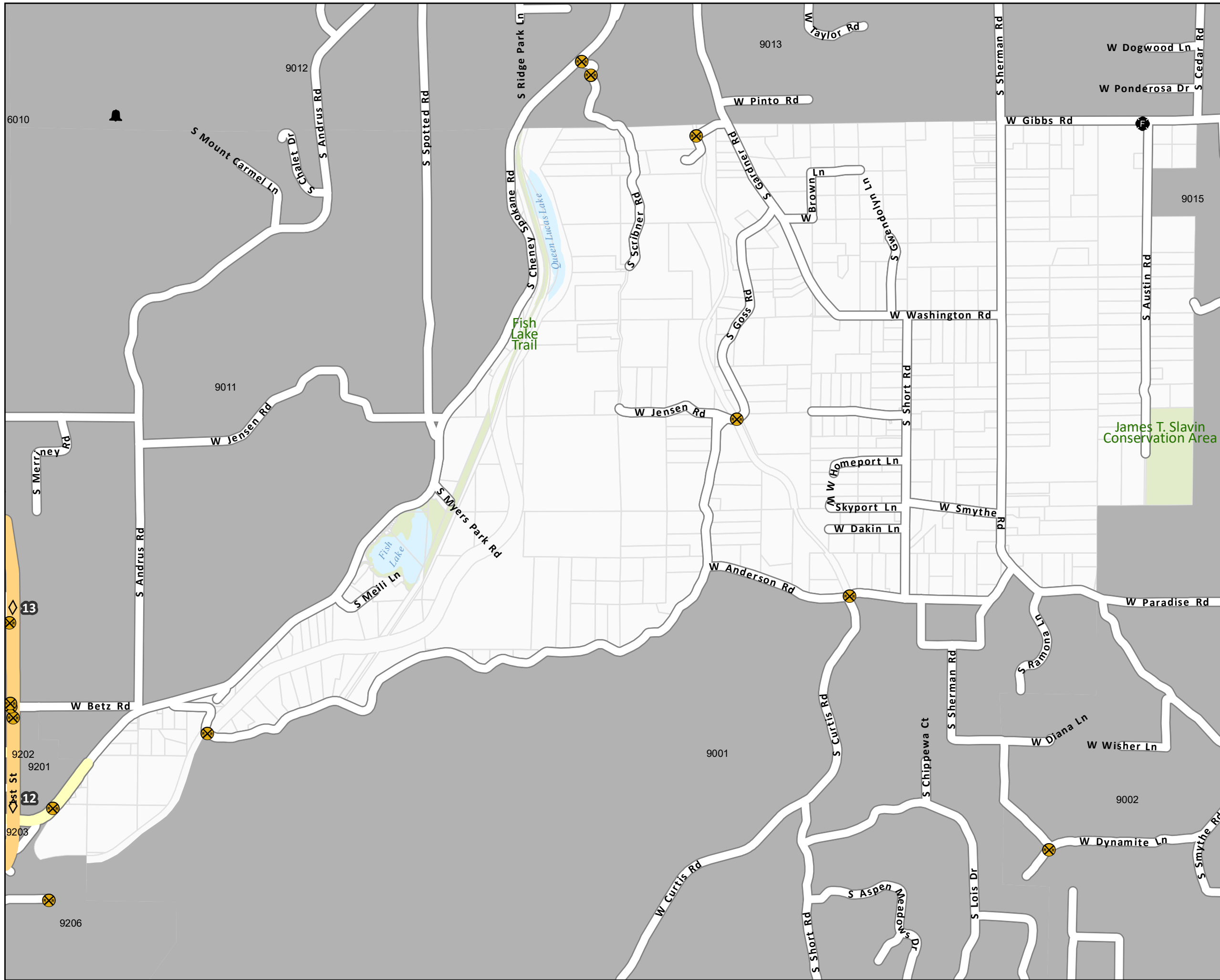
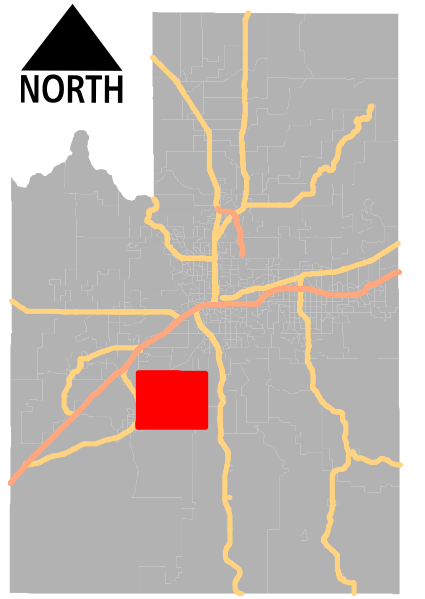
9013



1 inch = 1,661 feet

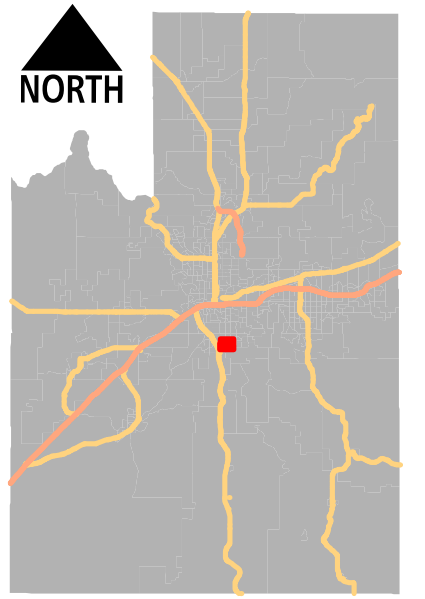
Map Produced: 4/21/2023
Spokane County Elections

9014



1 inch = 2,514 feet

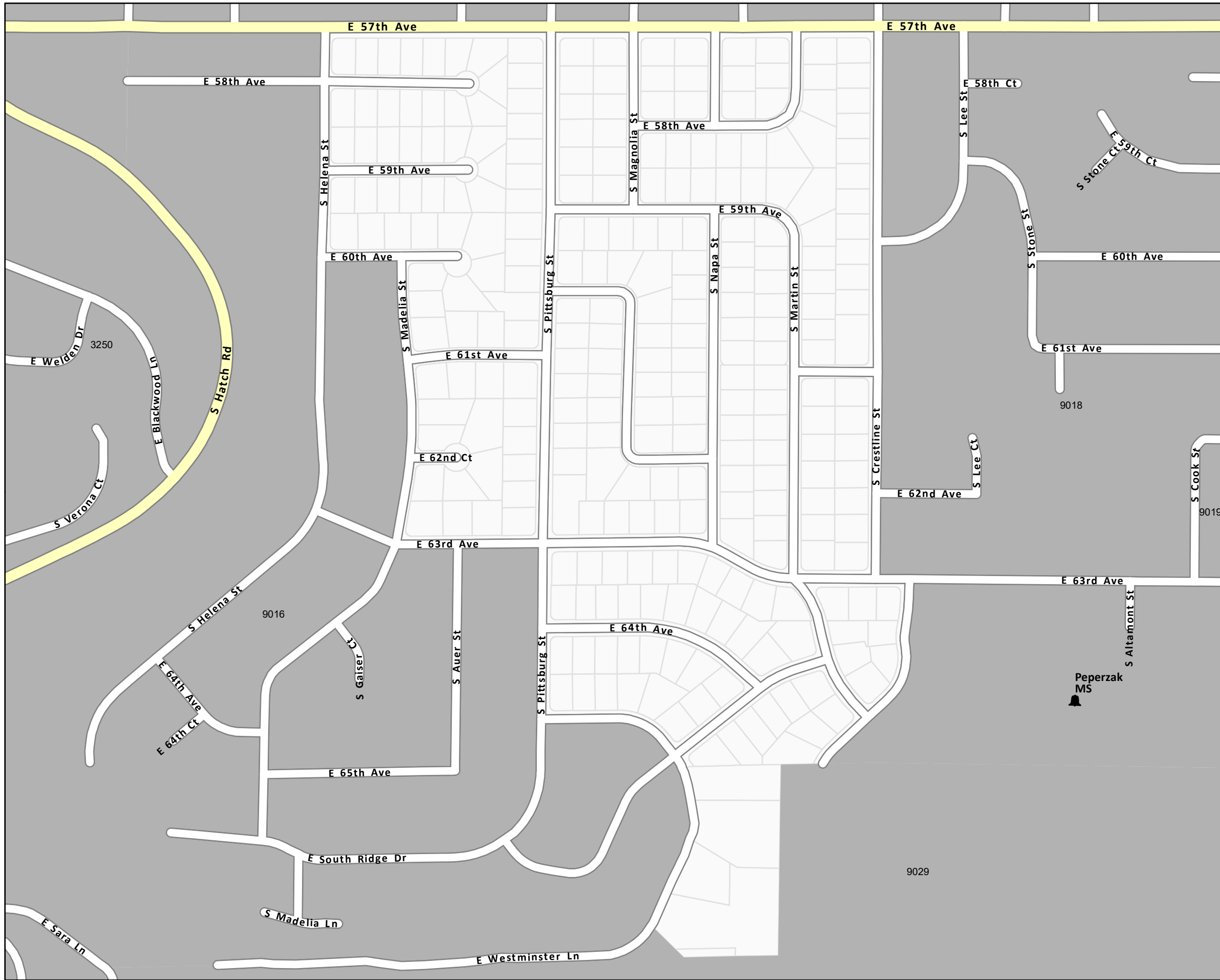
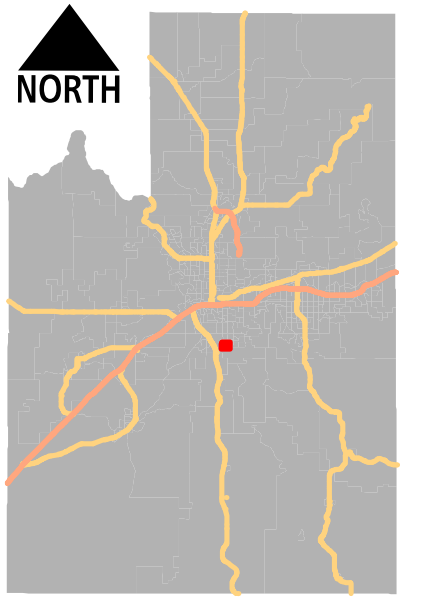
9016



1 inch = 503 feet

Map Produced: 4/21/2023
Spokane County Elections

9017

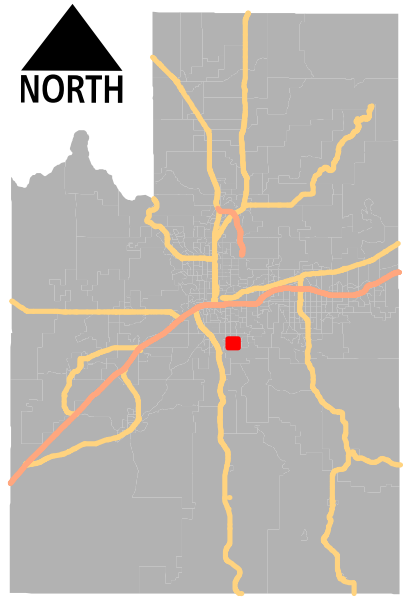


Peperzak MS

1 inch = 328 feet

Map Produced: 4/21/2023
Spokane County Elections

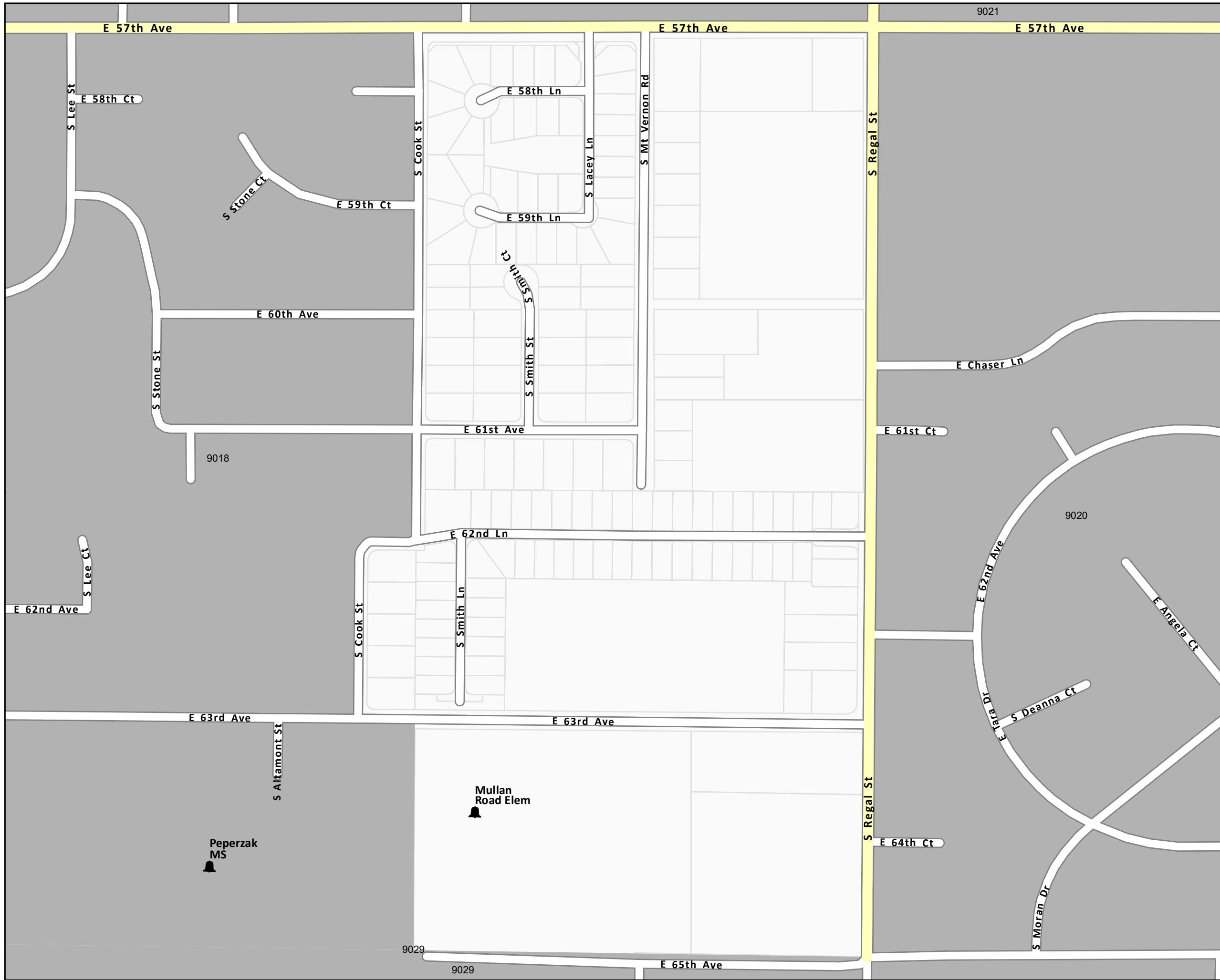
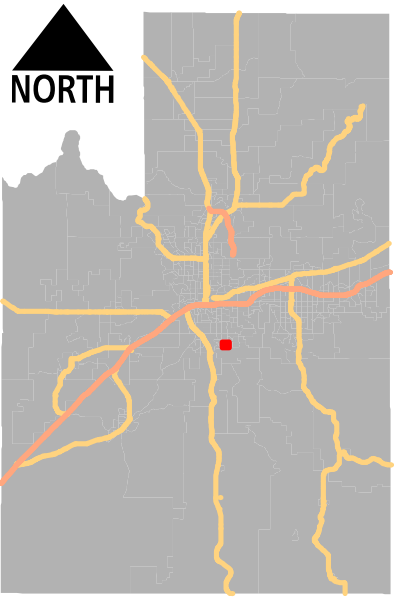
9018



1 inch = 393 feet

Map Produced: 4/21/2023
Spokane County Elections

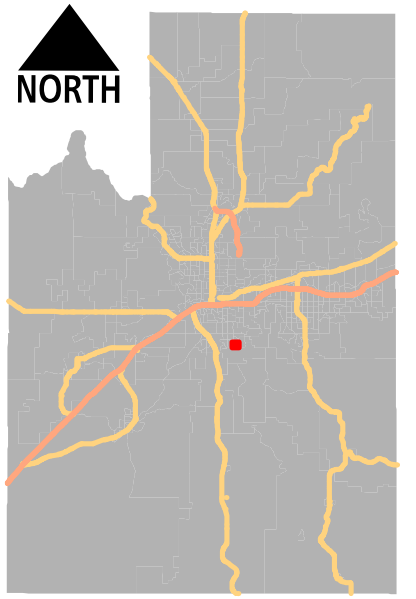
9019



1 inch = 263 feet

Map Produced: 4/21/2023
Spokane County Elections

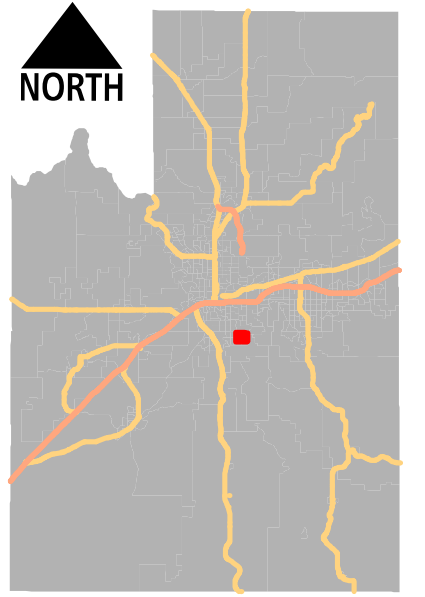
9020



1 inch = 263 feet

Map Produced: 4/21/2023
Spokane County Elections

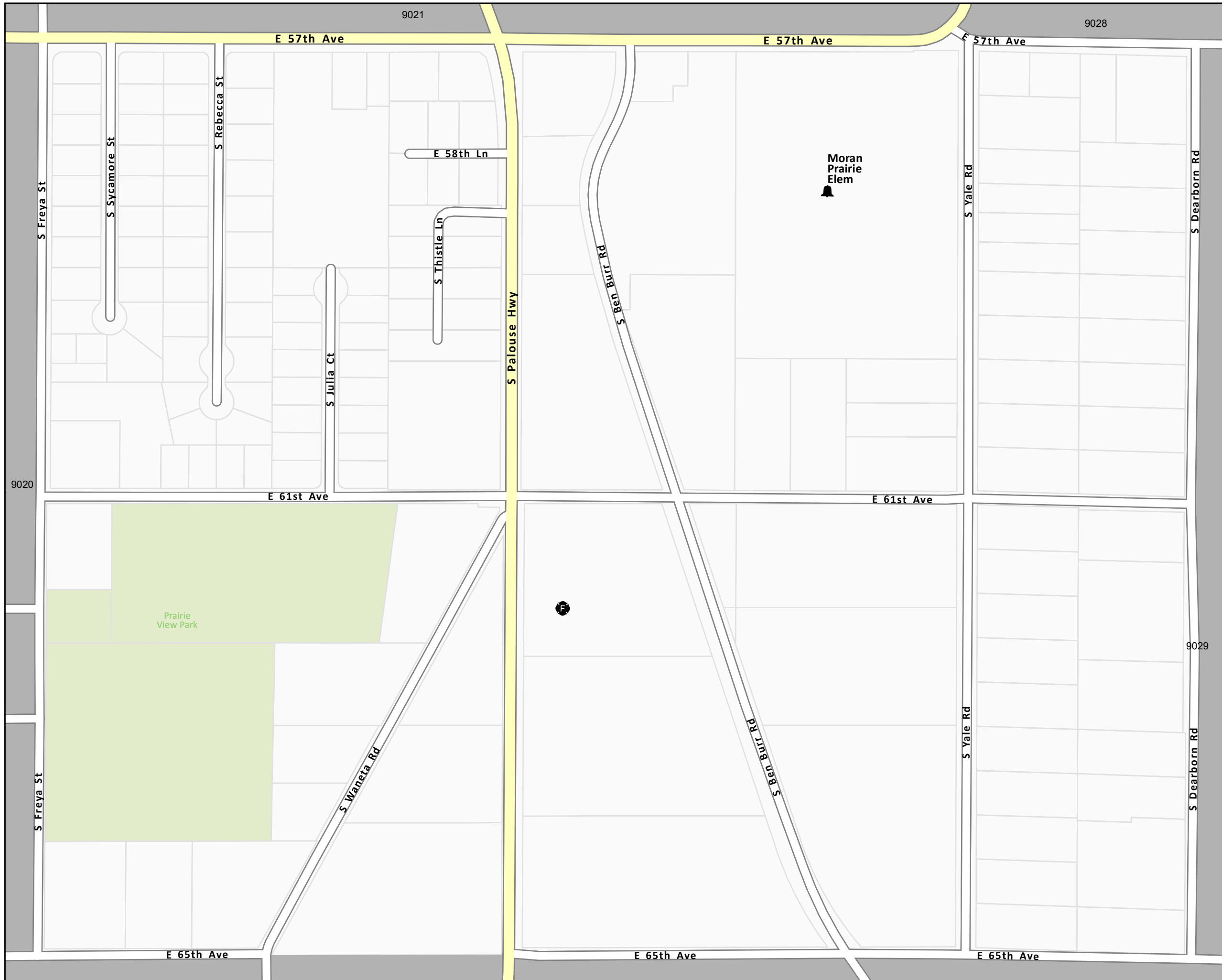
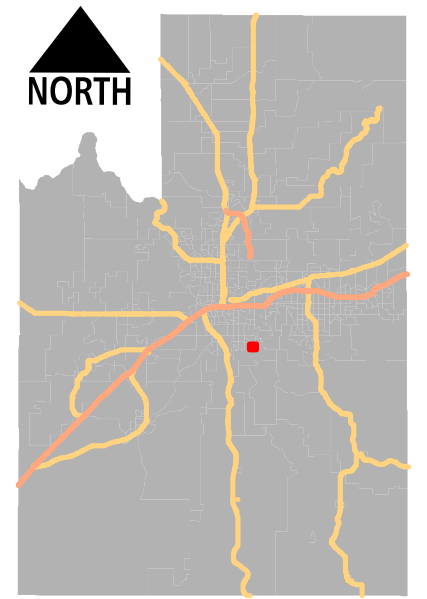
9021



1 inch = 438 feet

Map Produced: 4/21/2023
Spokane County Elections

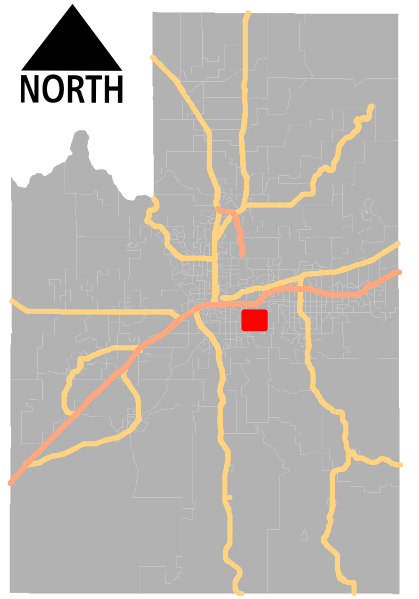
9022



1 inch = 265 feet

Map Produced: 4/21/2023
Spokane County Elections

9023

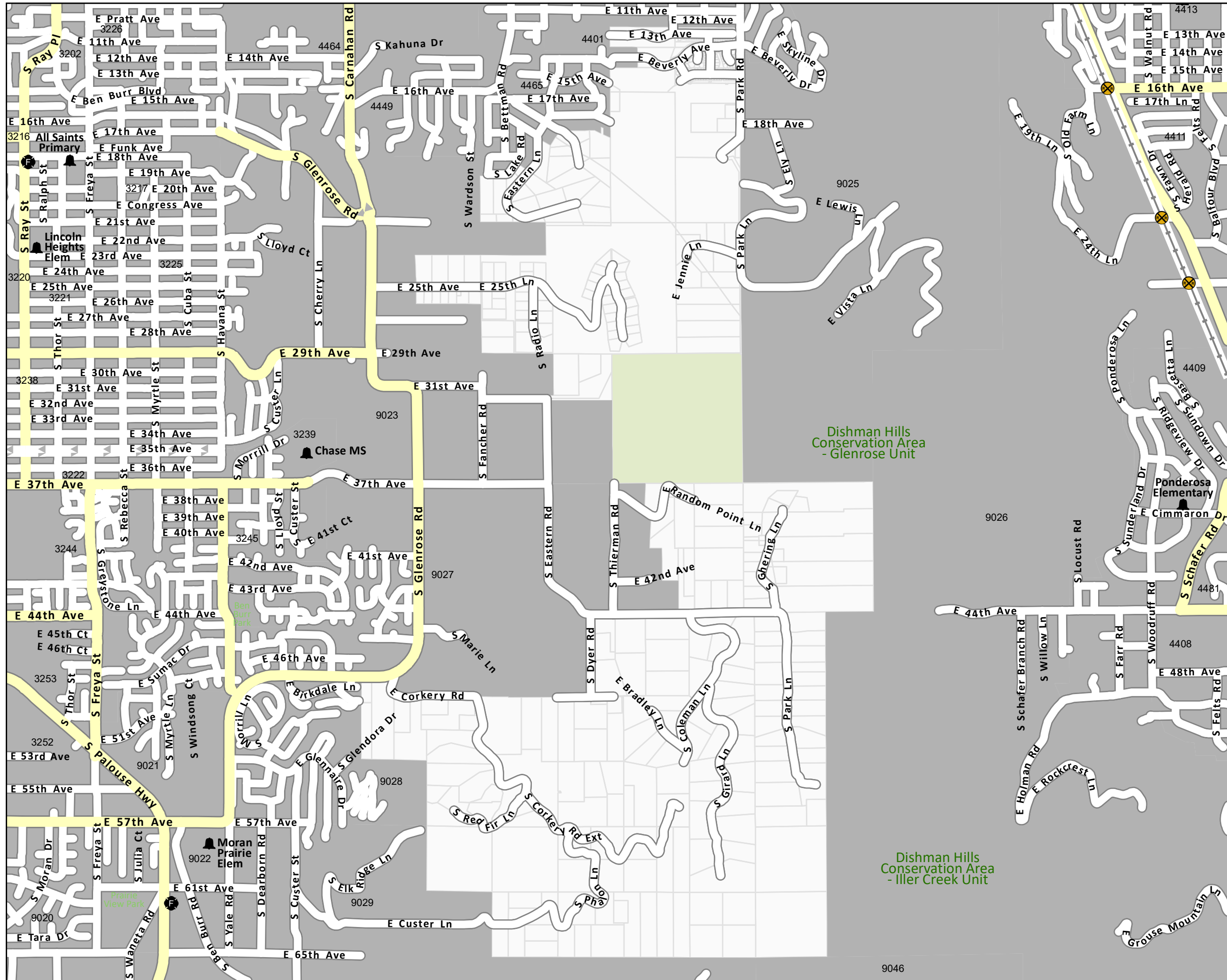
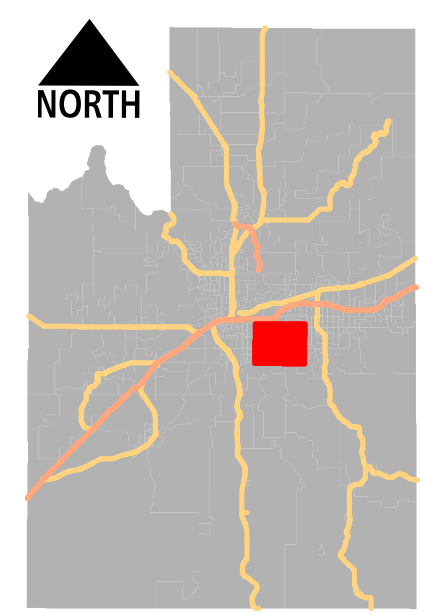


Dishman Hills
Conservation Area
- Glenrose Unit

1 inch = 786 feet

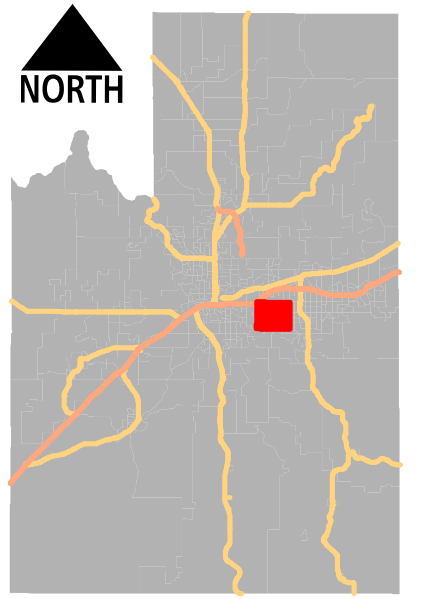
Map Produced: 4/21/2023
Spokane County Elections

9024



1 inch = 1,858 feet

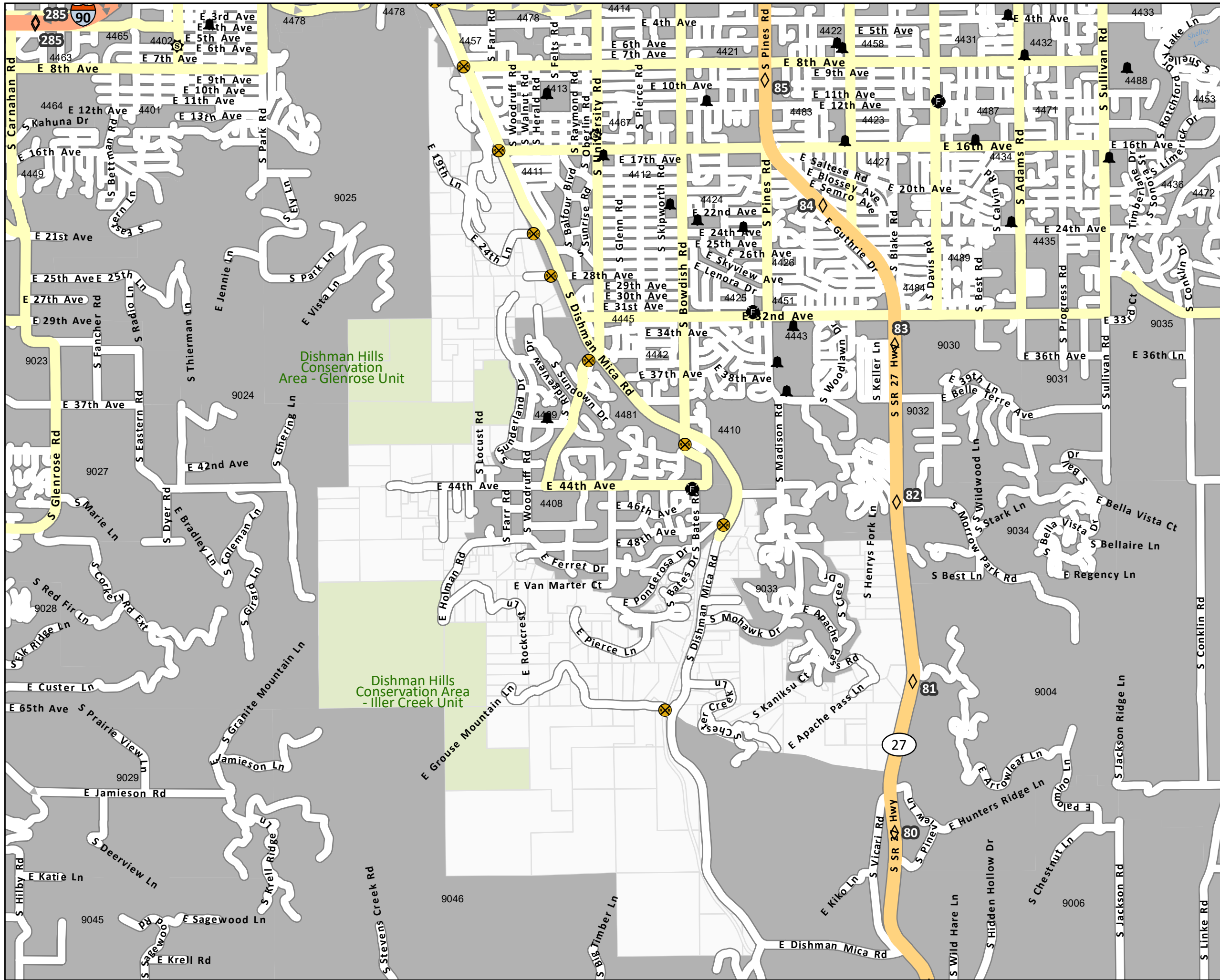
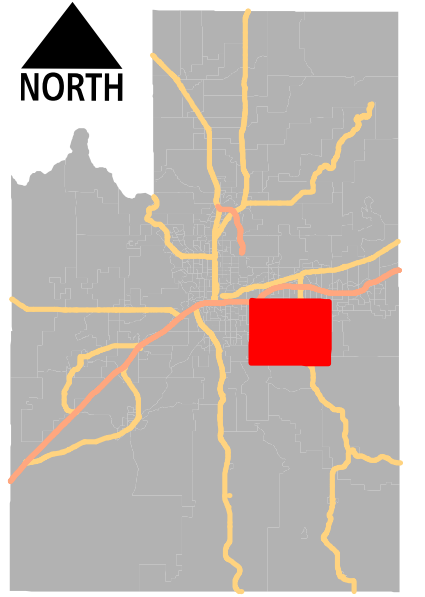
9025



1 inch = 1,248 feet

Map Produced: 4/21/2023
Spokane County Elections

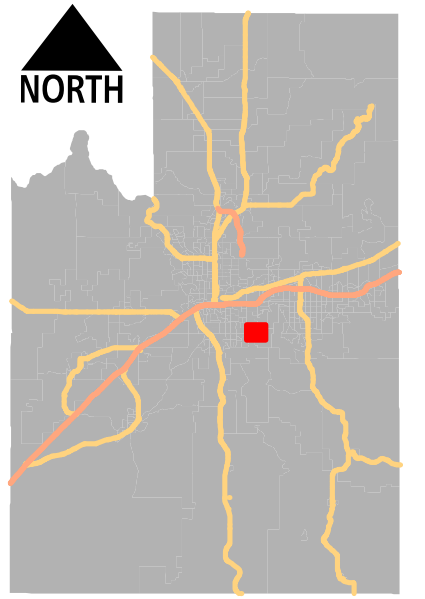
9026



1 inch = 2,888 feet

Map Produced: 4/21/2023
Spokane County Elections

9027



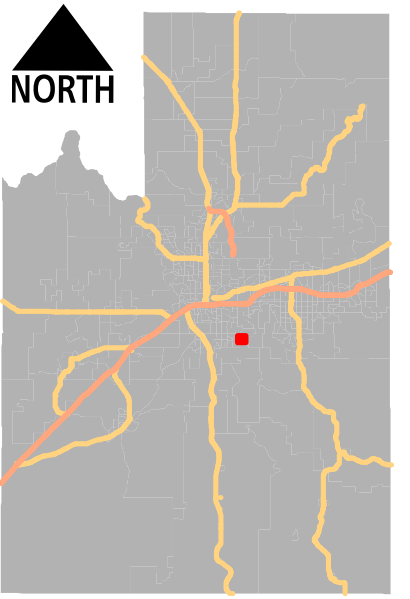
Dishman Hills Conservation Area - Glenrose Unit



1 inch = 717 feet

Map Produced: 4/21/2023
Spokane County Elections

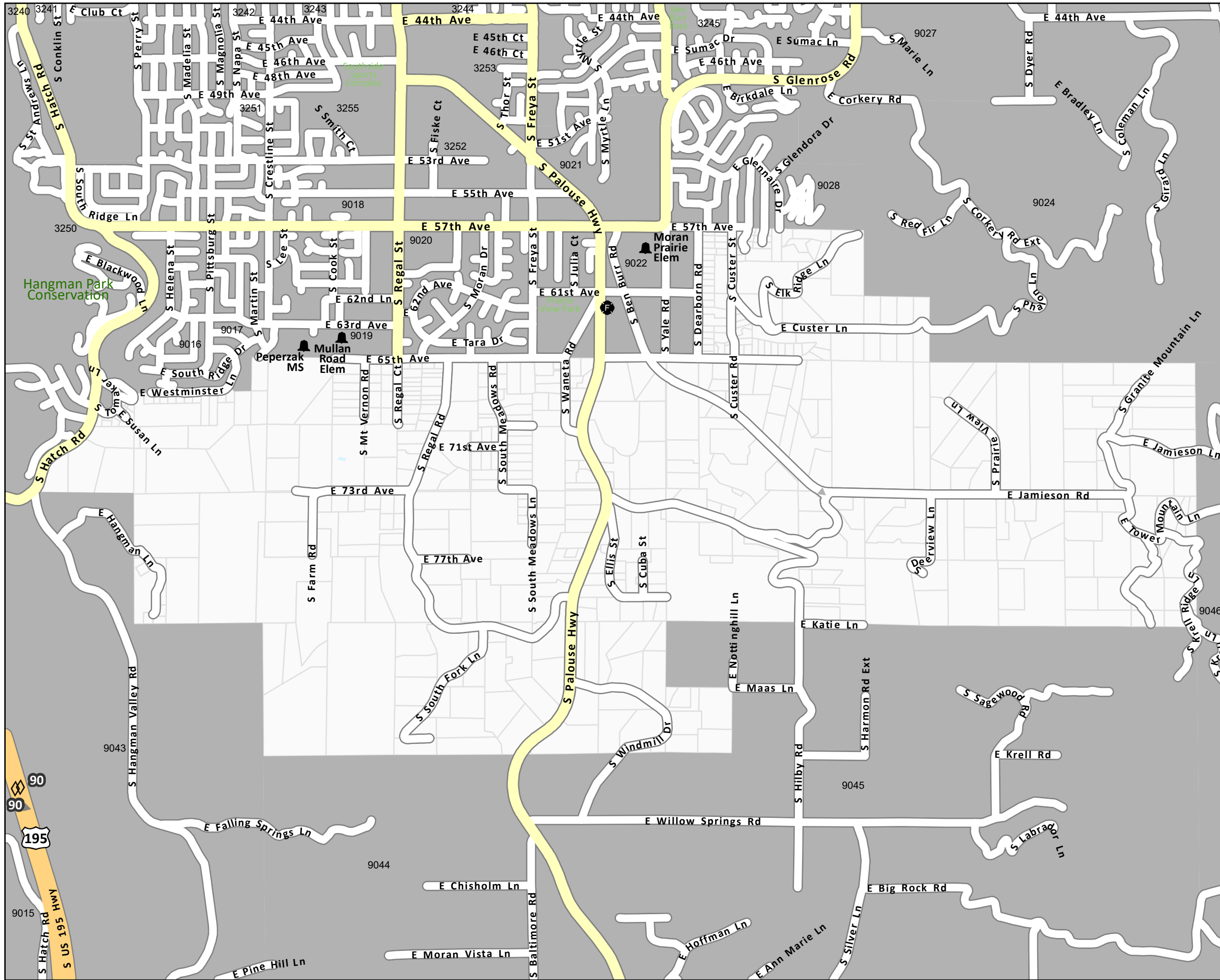
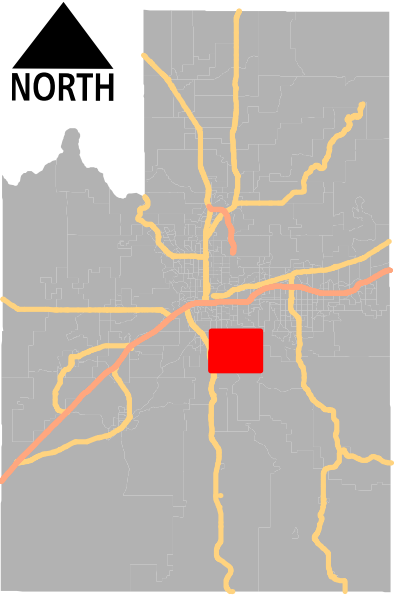
9028



1 inch = 319 feet

Map Produced: 4/21/2023
Spokane County Elections

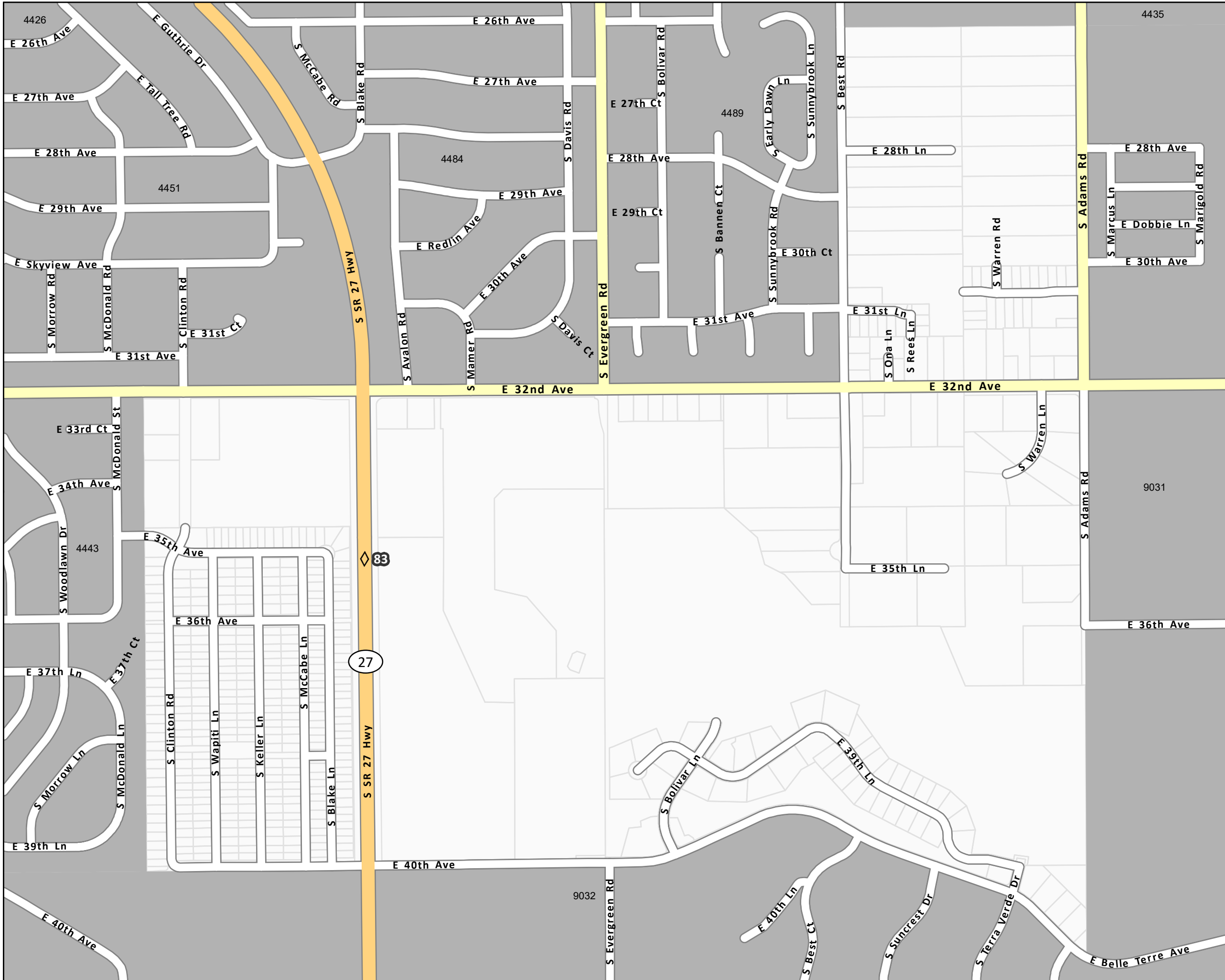
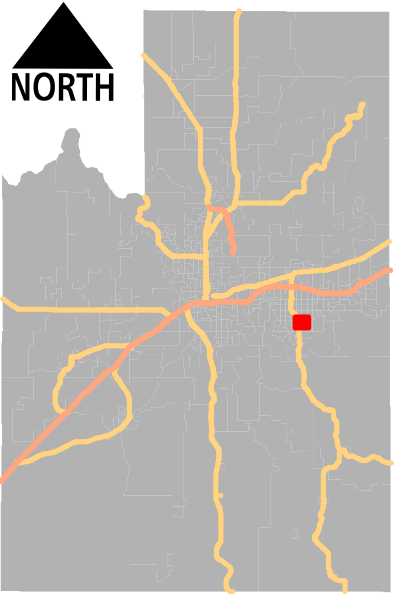
9029



1 inch = 1,846 feet

Map Produced: 4/21/2023
Spokane County Elections

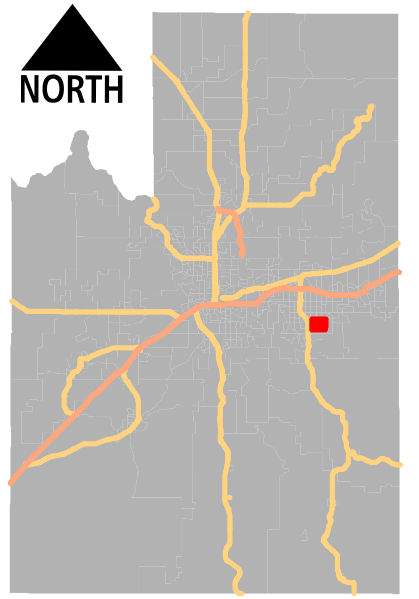
9030



1 inch = 508 feet

Map Produced: 4/21/2023
Spokane County Elections

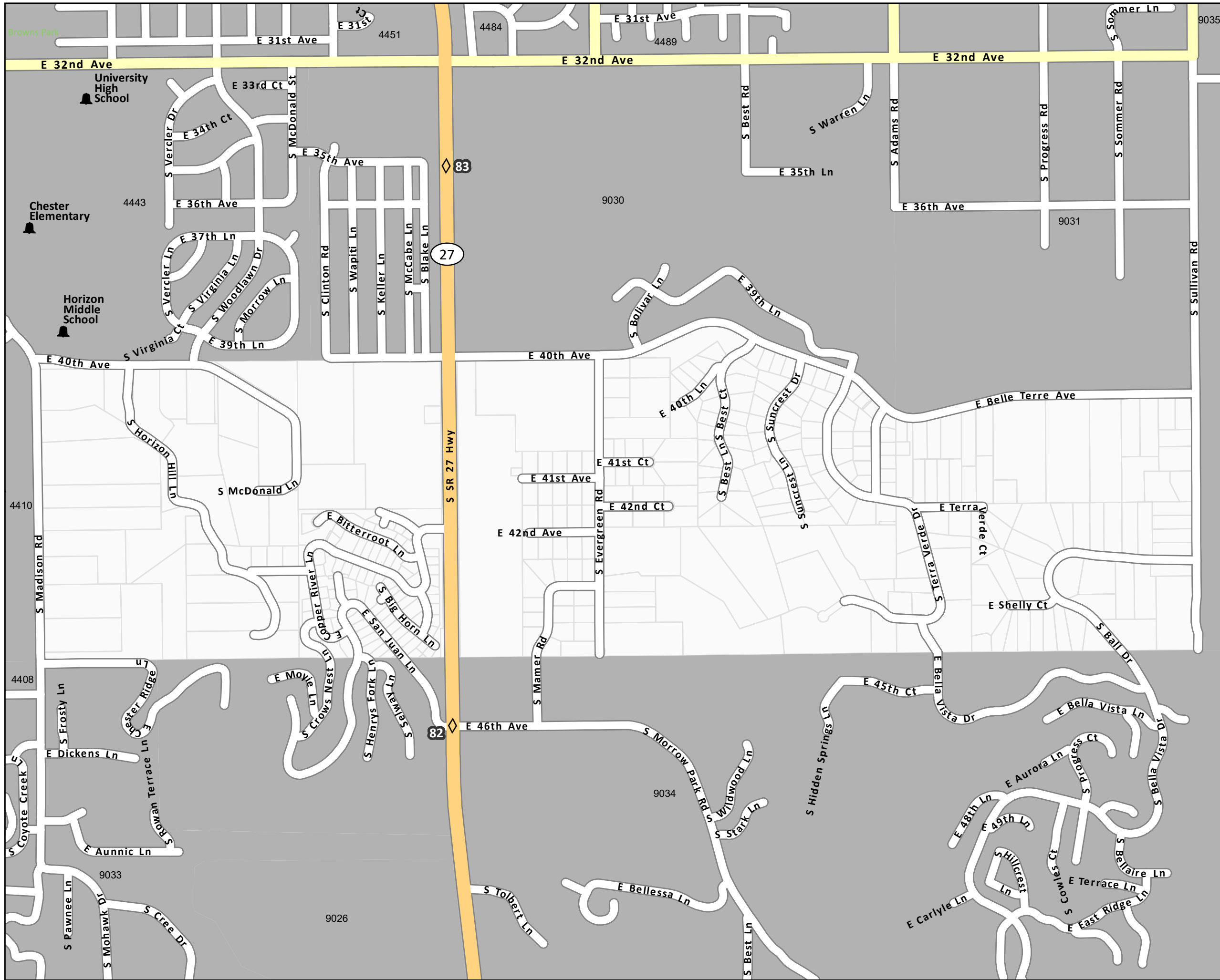
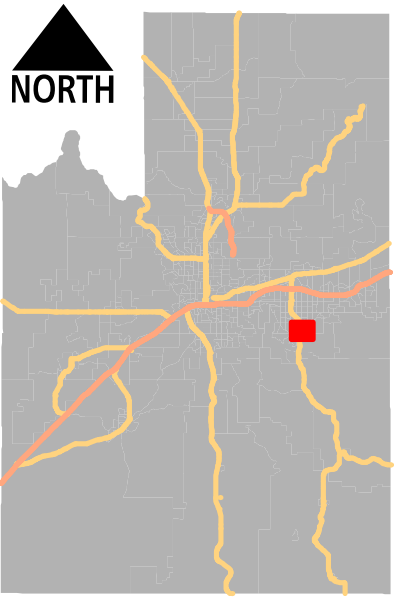
9031



1 inch = 512 feet

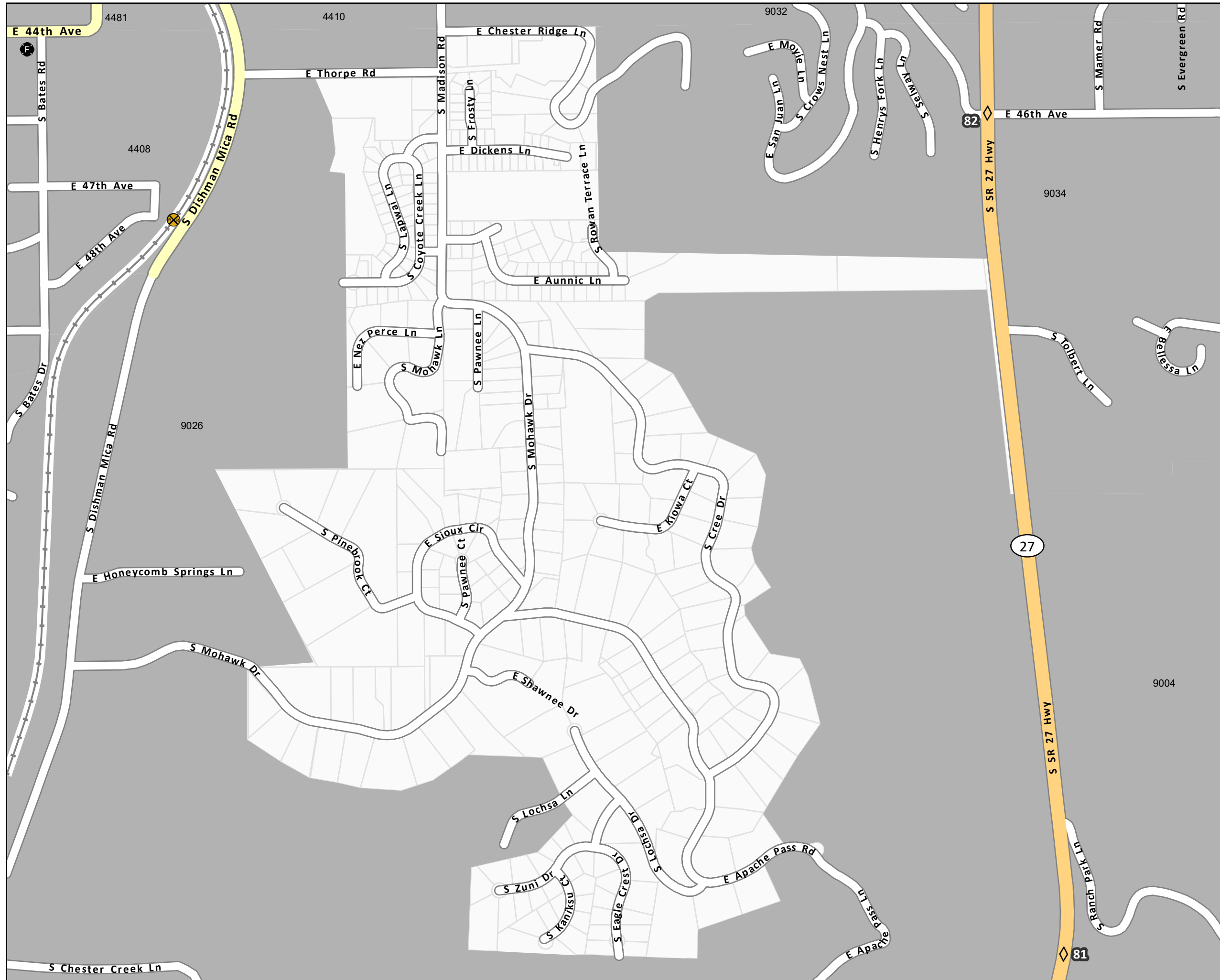
Map Produced: 4/21/2023
Spokane County Elections

9032

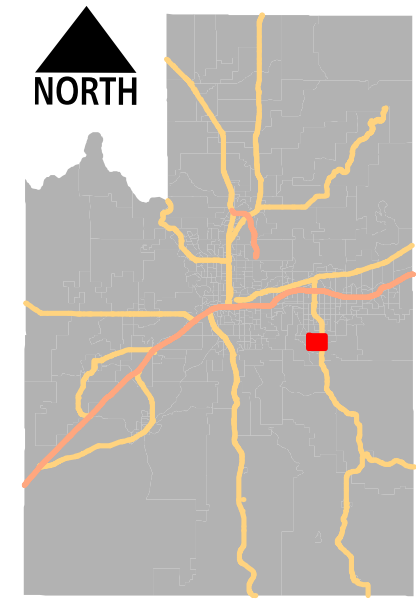


1 inch = 814 feet

Map Produced: 4/21/2023
Spokane County Elections



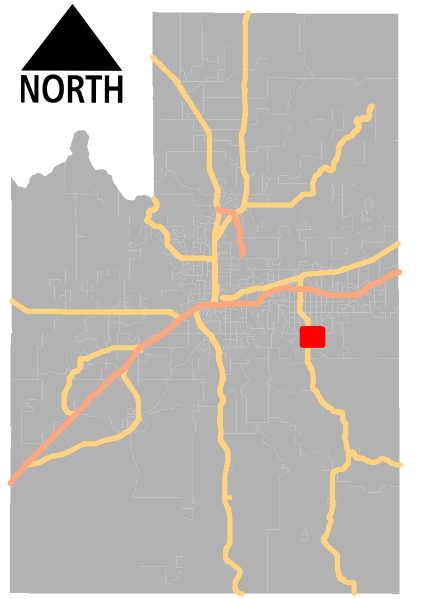
9033



1 inch = 616 feet

Map Produced: 4/21/2023
Spokane County Elections

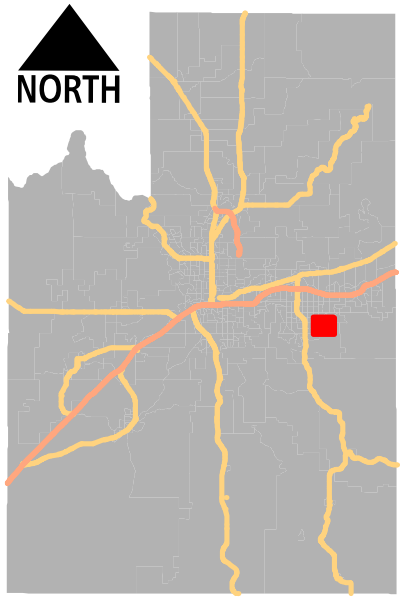
9034



1 inch = 754 feet

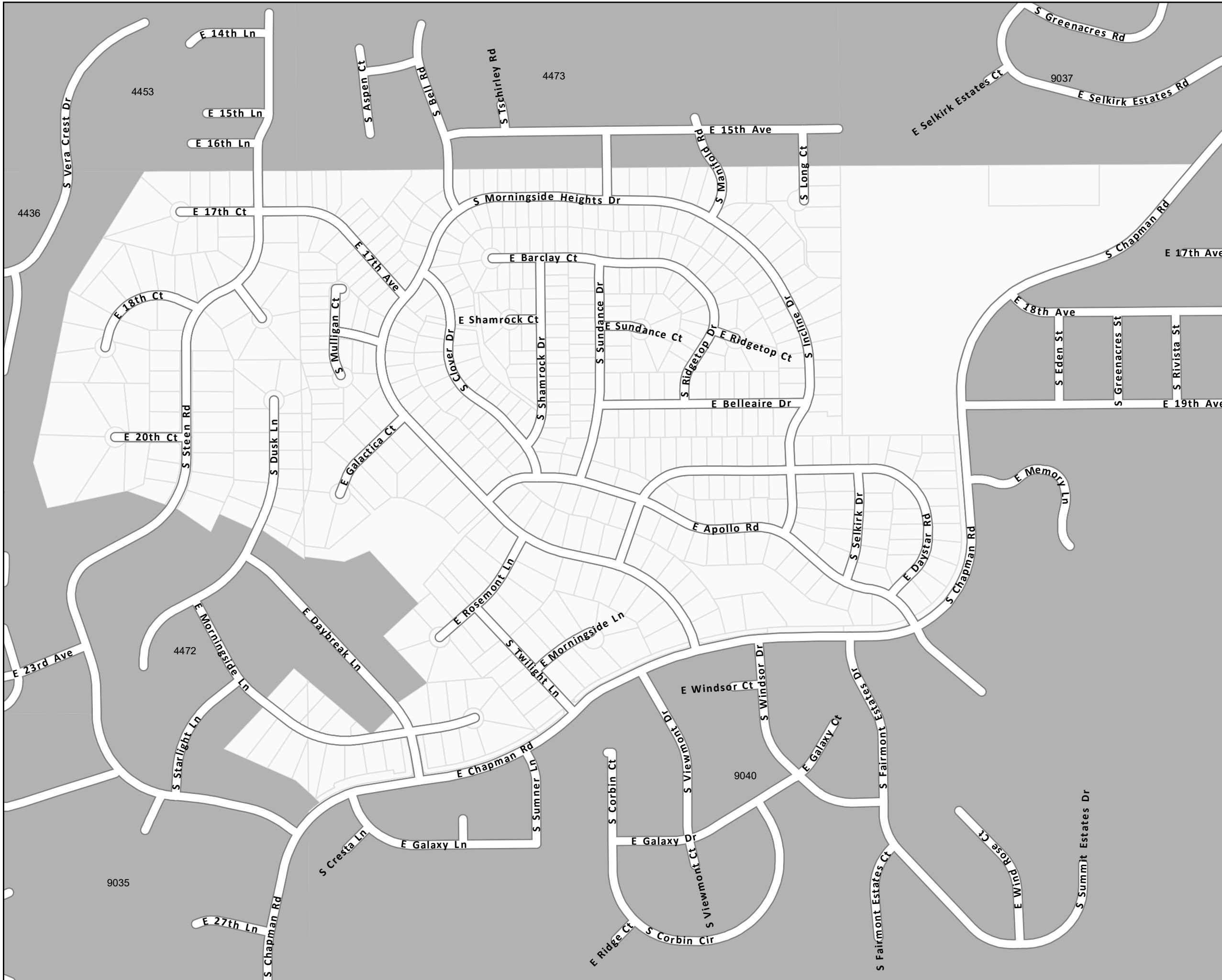
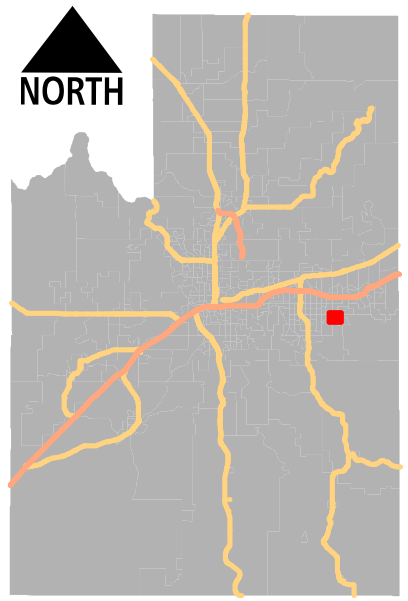
Map Produced: 4/21/2023
Spokane County Elections

9035



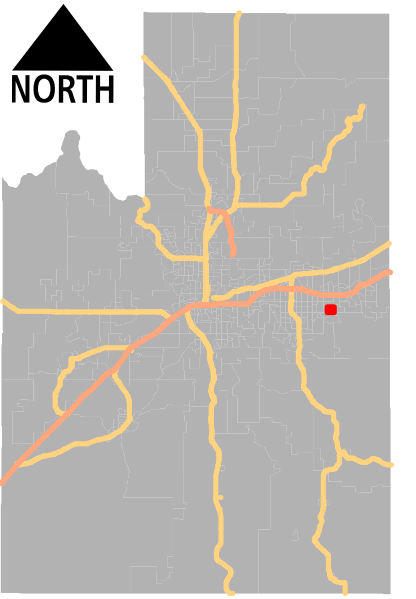
1 inch = 785 feet

9036

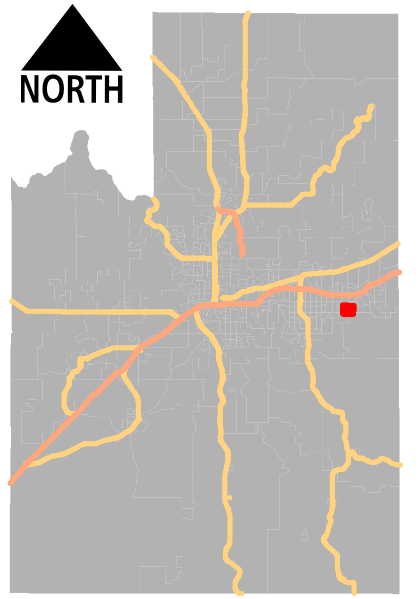


1 inch = 449 feet

9037



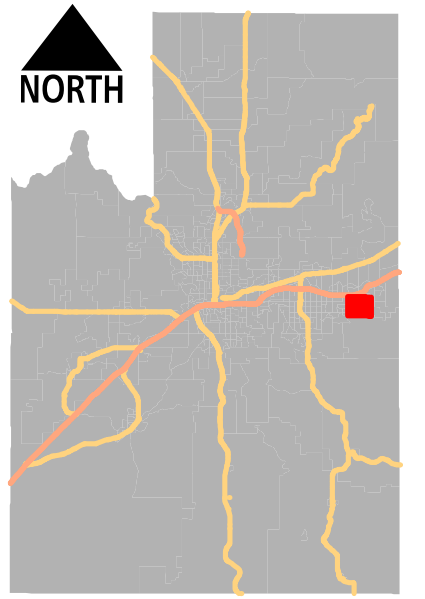
9038



1 inch = 418 feet

Map Produced: 4/21/2023
Spokane County Elections

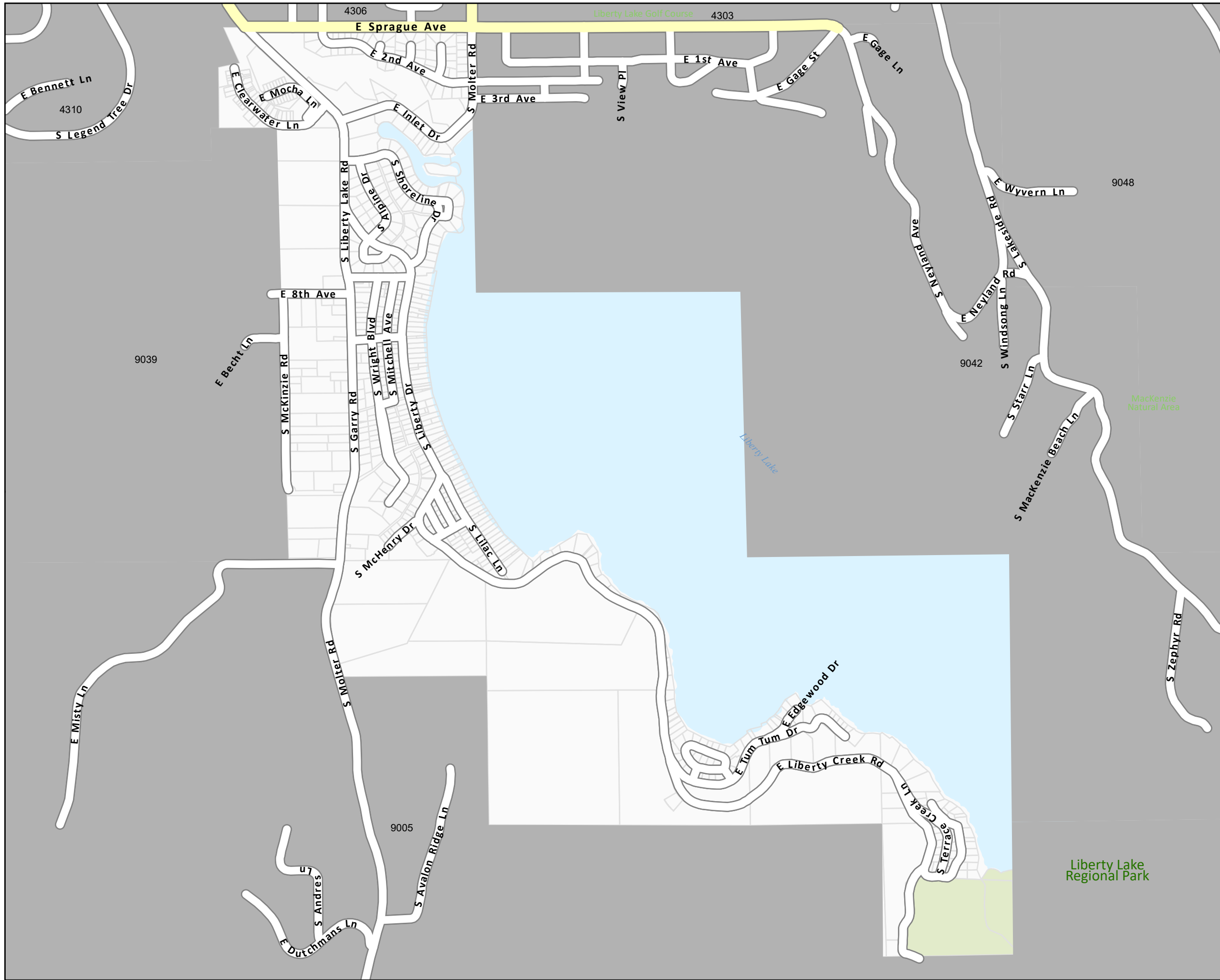
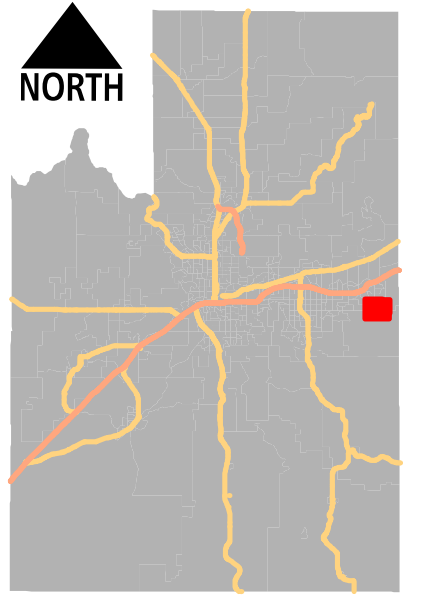
9039



1 inch = 889 feet

Map Produced: 4/21/2023
Spokane County Elections

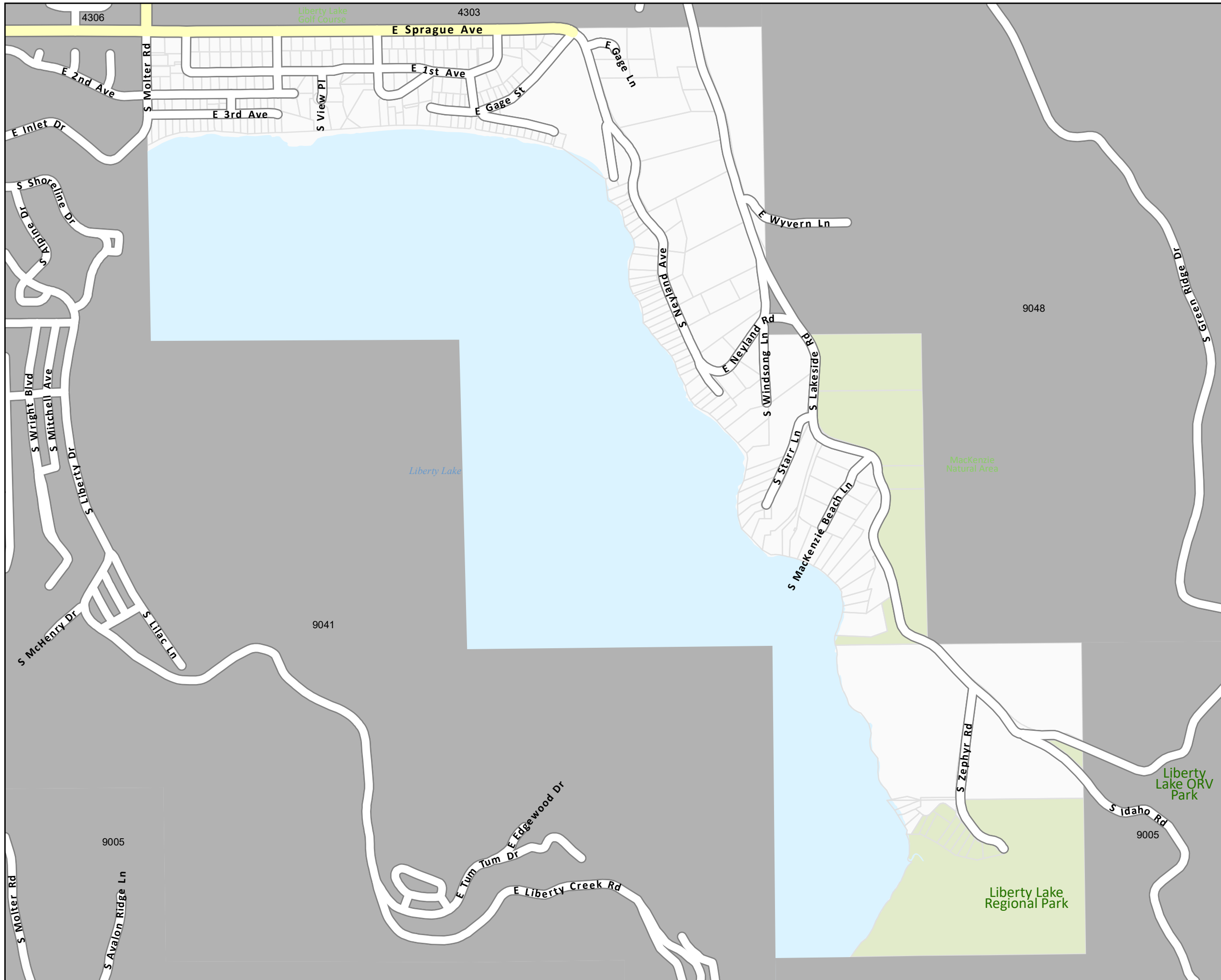
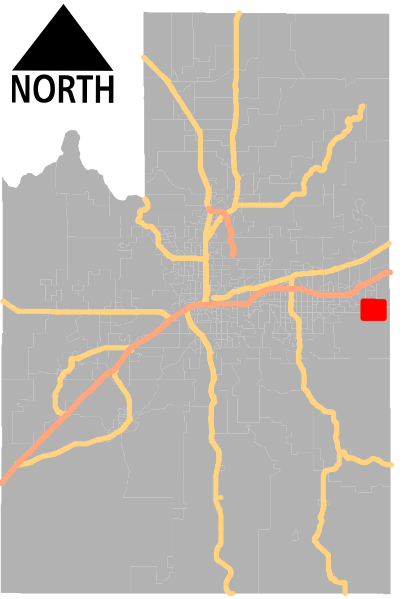
9041



1 inch = 913 feet

Map Produced: 4/21/2023
Spokane County Elections

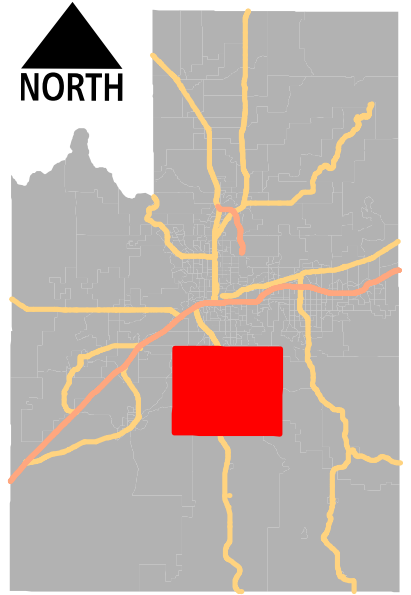
9042



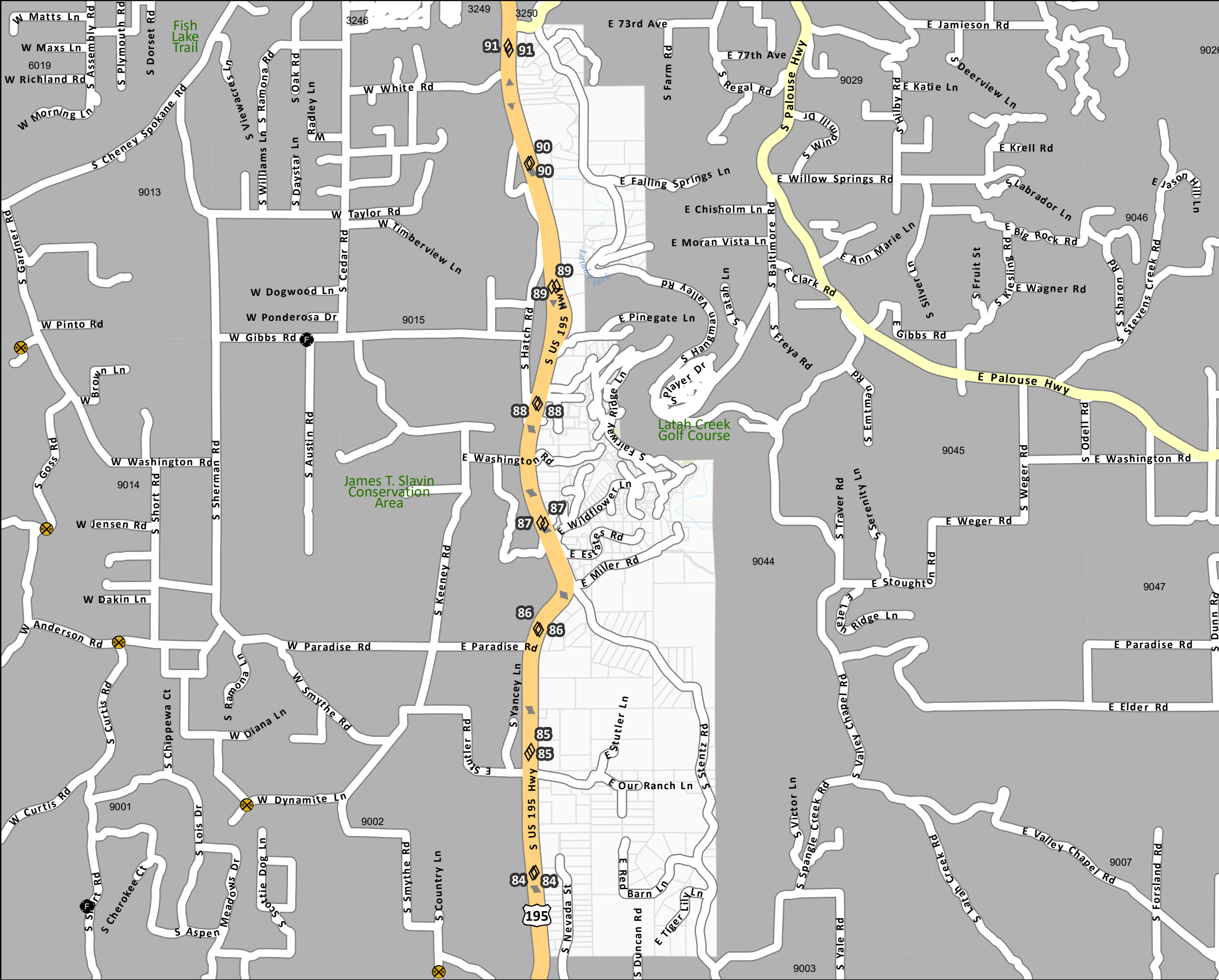
1 inch = 783 feet

Map Produced: 4/21/2023
Spokane County Elections

9043



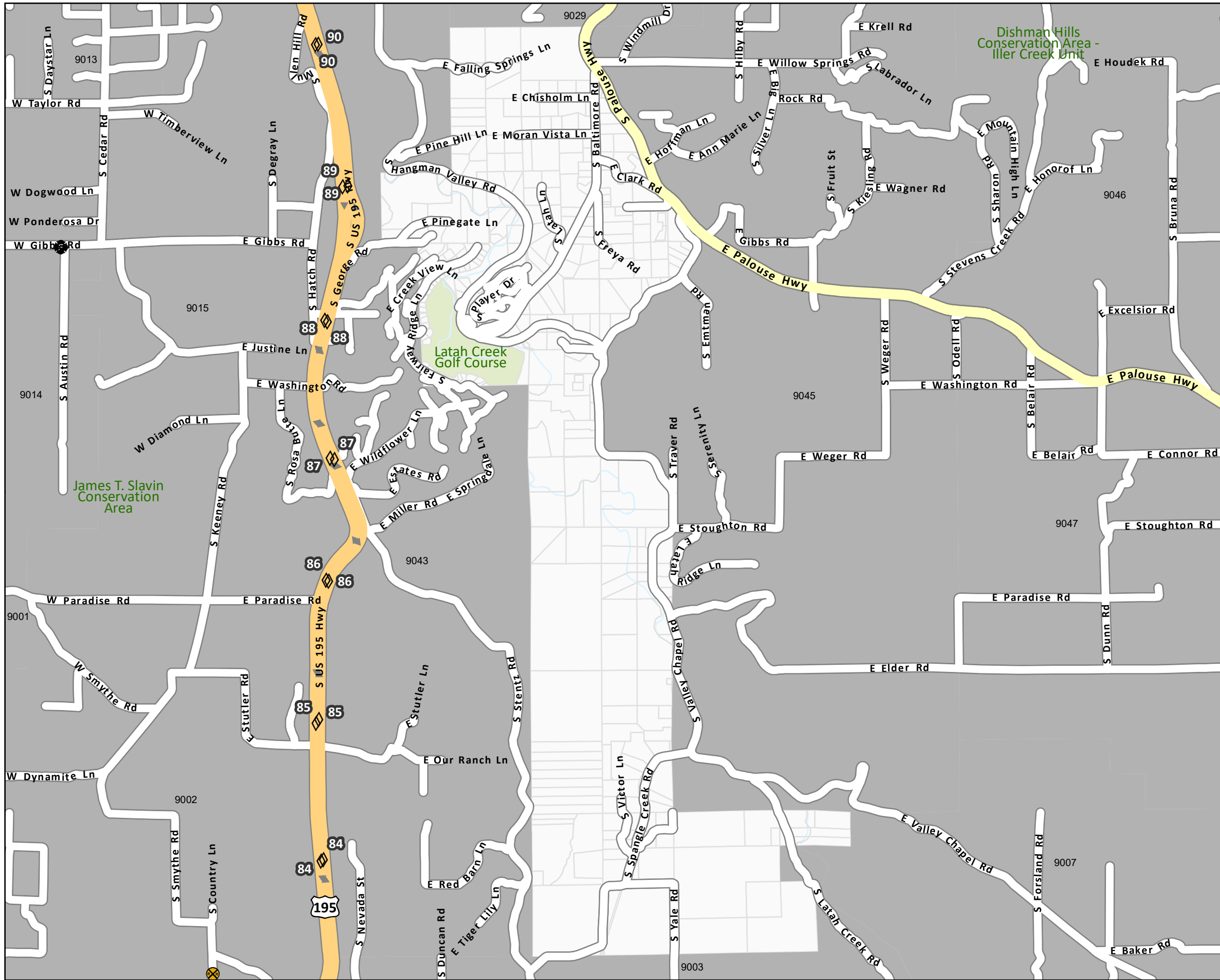
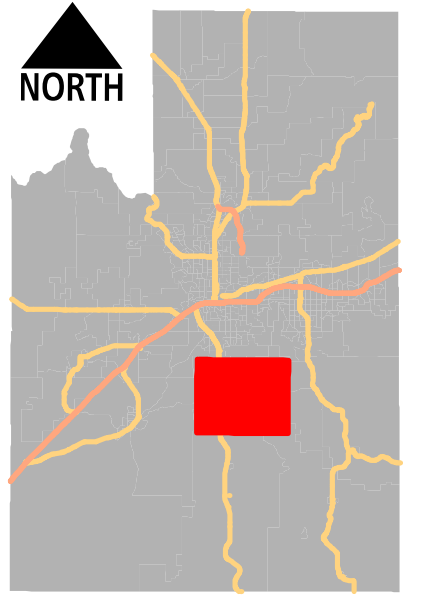
NORTH



1 inch = 3,934 feet

Map Produced: 4/21/2023
Spokane County Elections

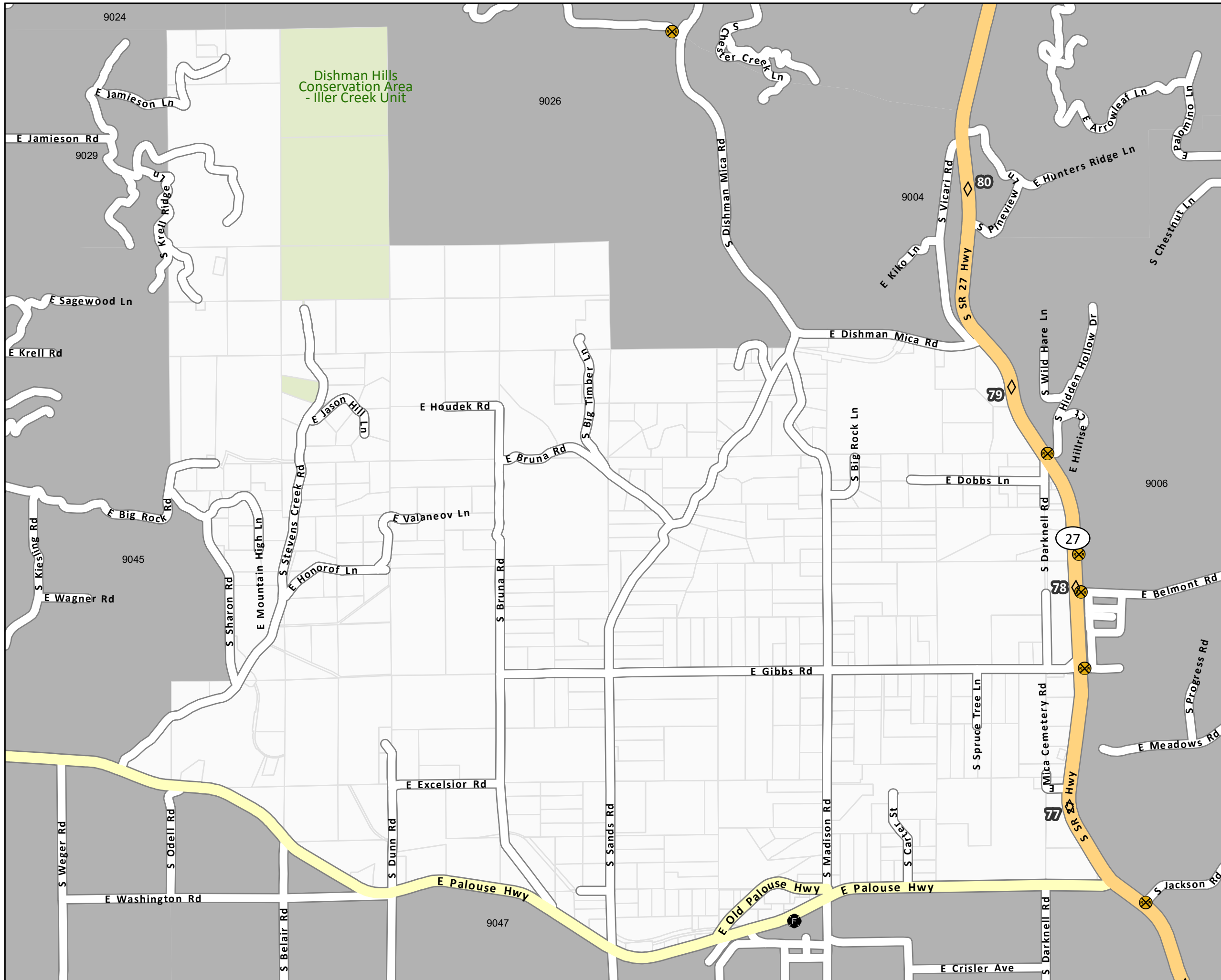
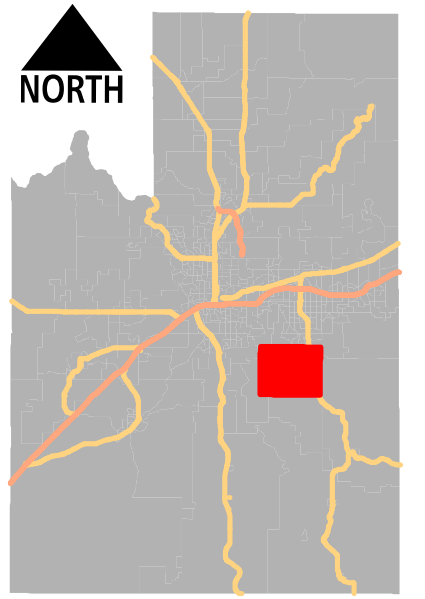
9044



1 inch = 3,412 feet

Map Produced: 4/21/2023
Spokane County Elections

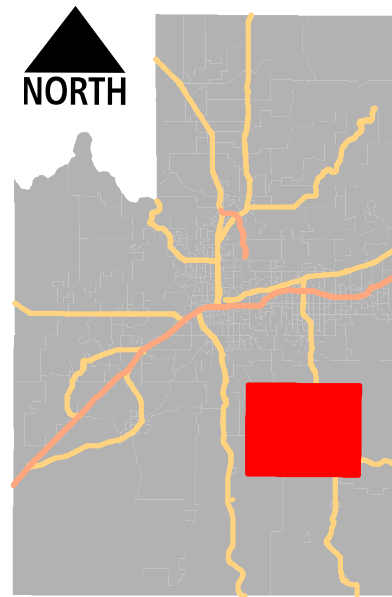
9046



1 inch = 2,243 feet

Map Produced: 4/21/2023
Spokane County Elections

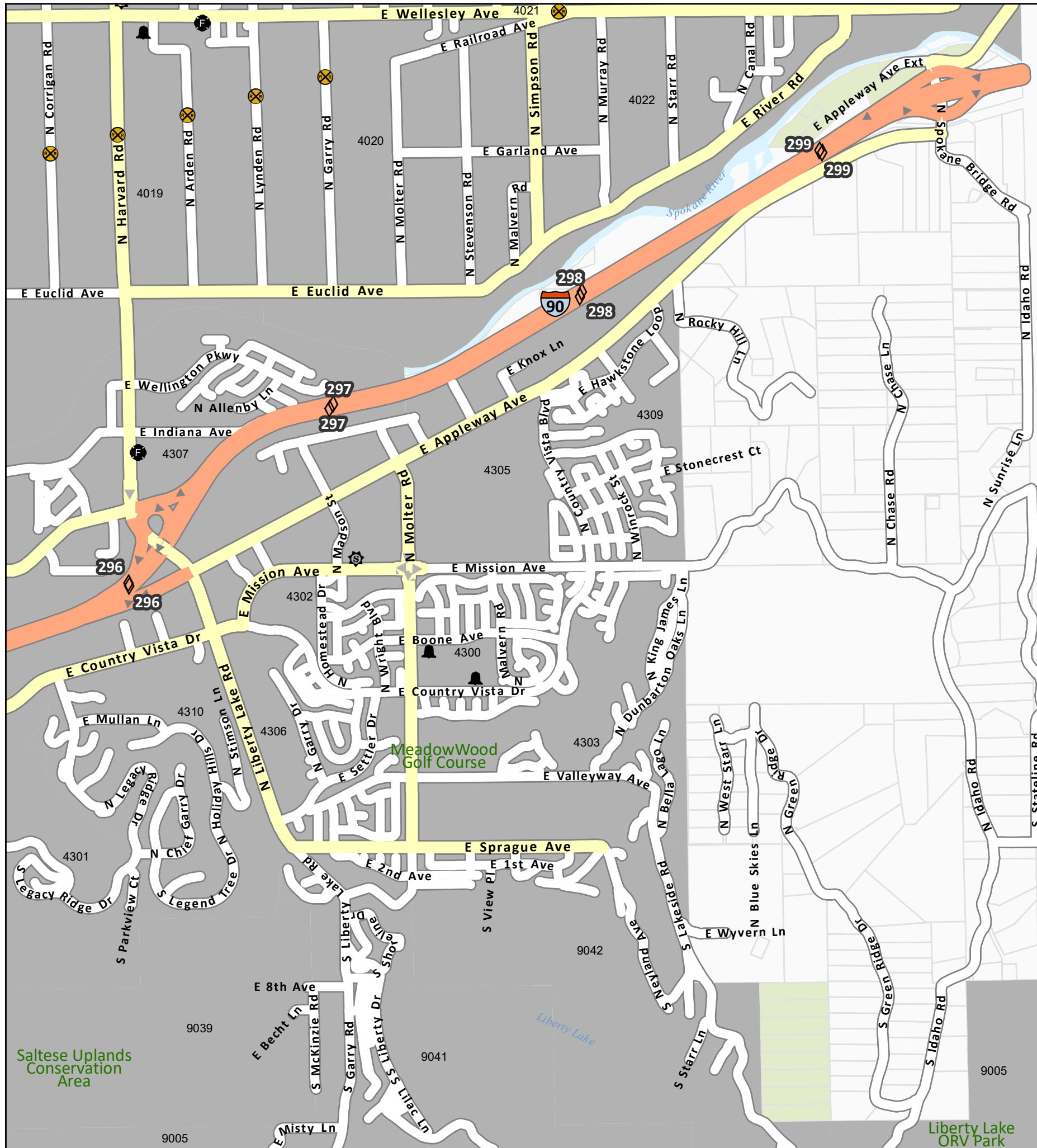
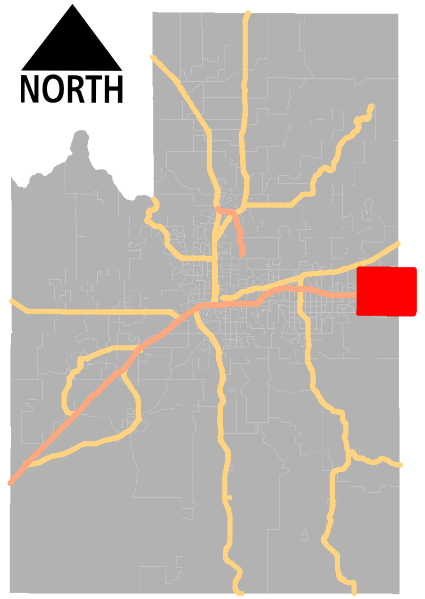
9047



1 inch = 4,146 feet

Map Produced: 4/21/2023
Spokane County Elections

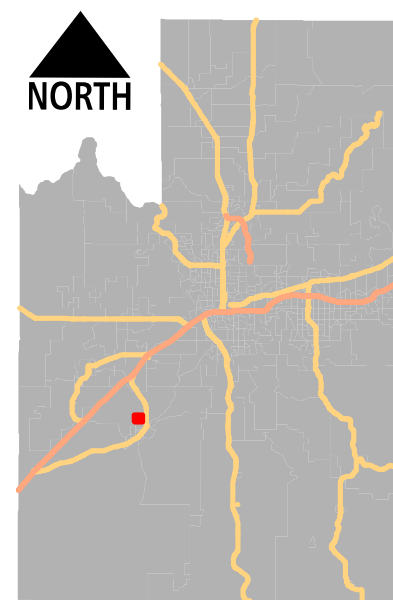
9048



1 inch = 2,048 feet

Map Produced: 4/21/2023
Spokane County Elections

9200



9011

Cheney Middle School

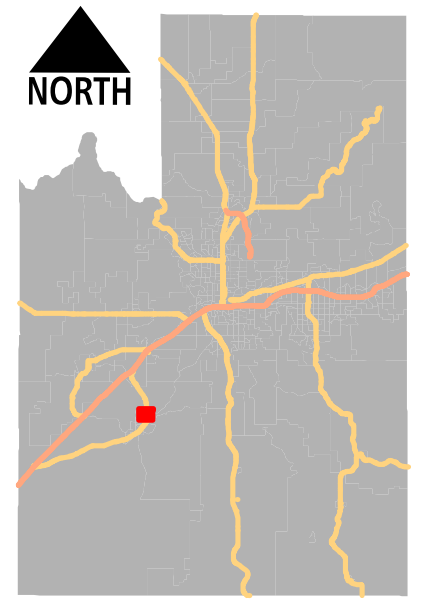
9201

Ashlee Park

1 inch = 300 feet

Map Produced: 4/21/2023
Spokane County Elections

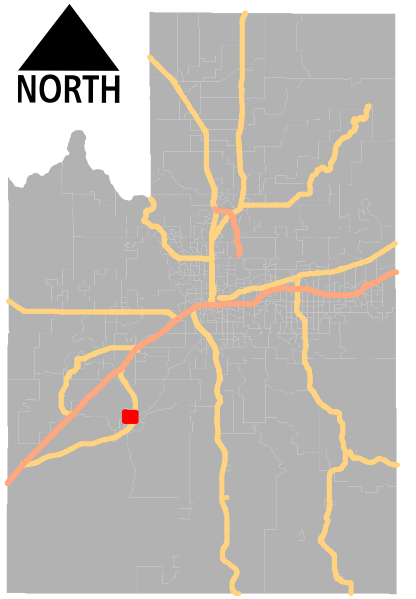
9201



1 inch = 533 feet

Map Produced: 4/21/2023
Spokane County Elections

9202



 NORTH

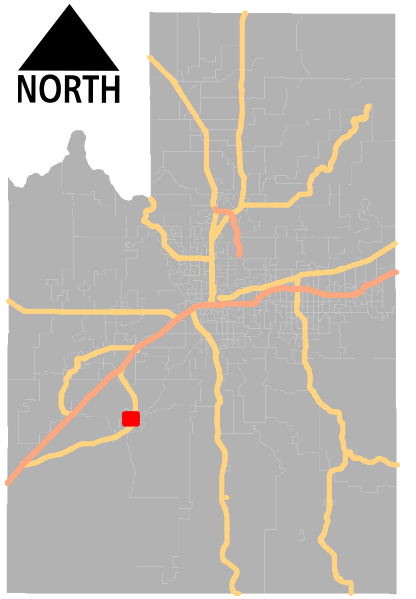


12

1 inch = 424 feet

Map Produced: 4/21/2023
Spokane County Elections

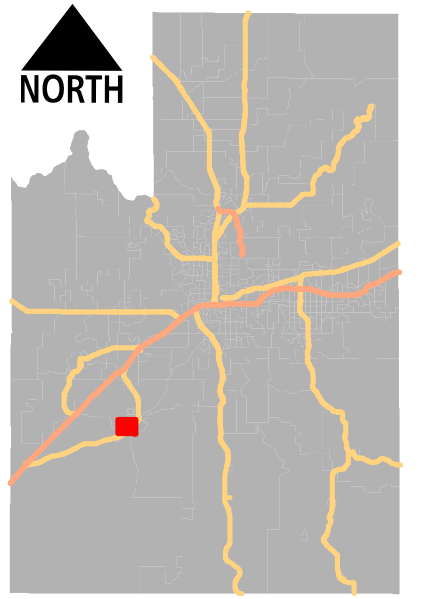
9203



1 inch = 476 feet

Map Produced: 4/21/2023
Spokane County Elections

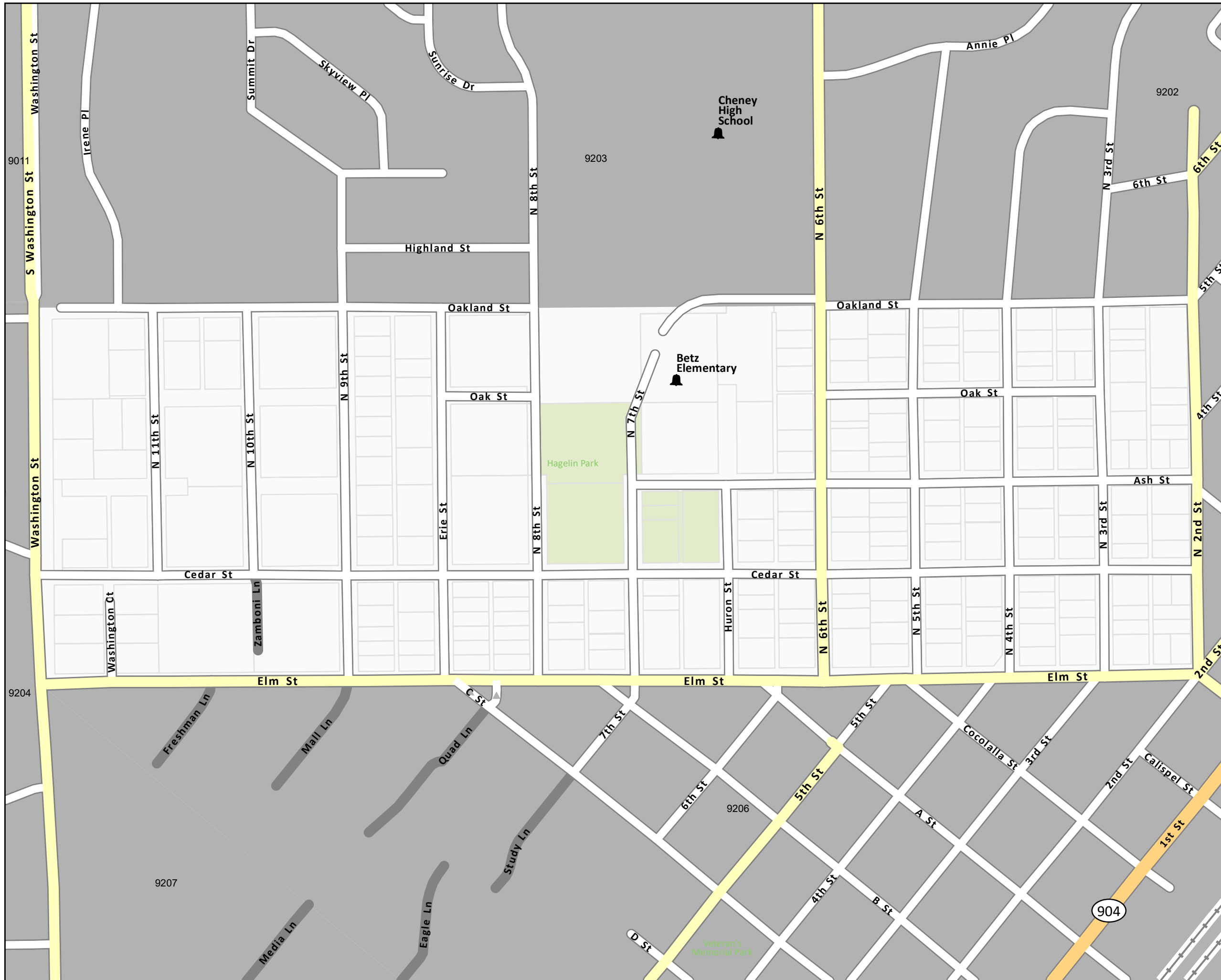
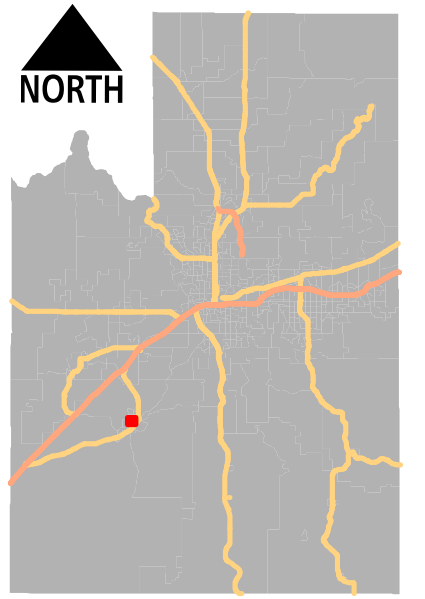
9204



1 inch = 668 feet

Map Produced: 4/21/2023
Spokane County Elections

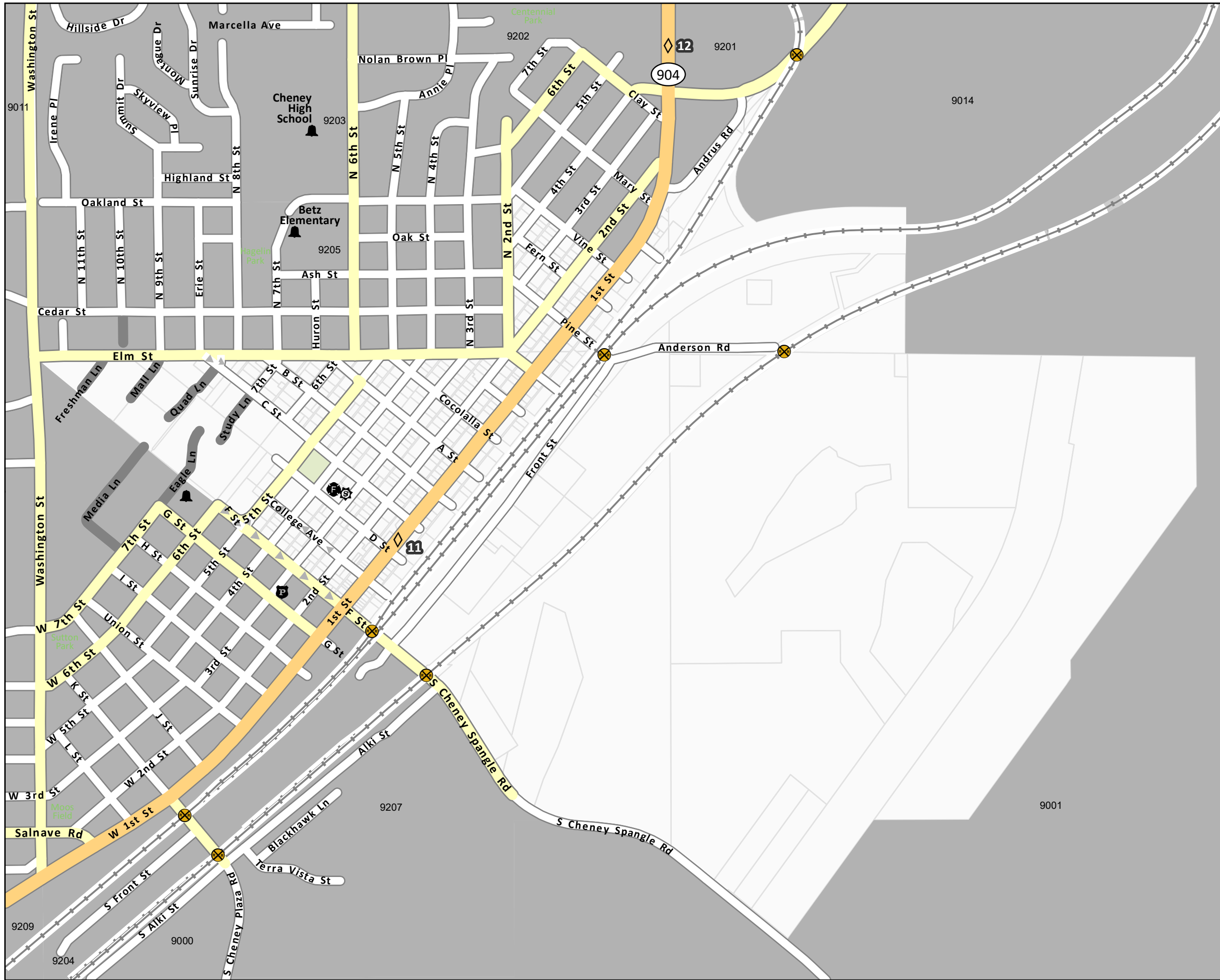
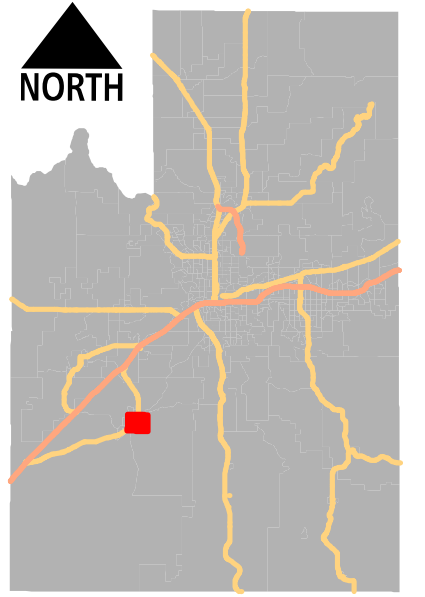
9205



1 inch = 318 feet

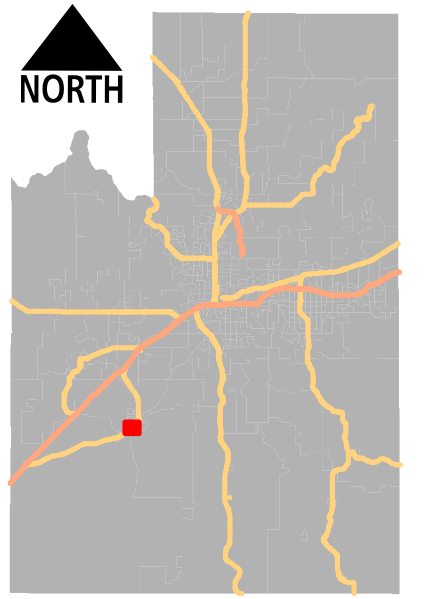
Map Produced: 4/21/2023
Spokane County Elections

9206



1 inch = 777 feet

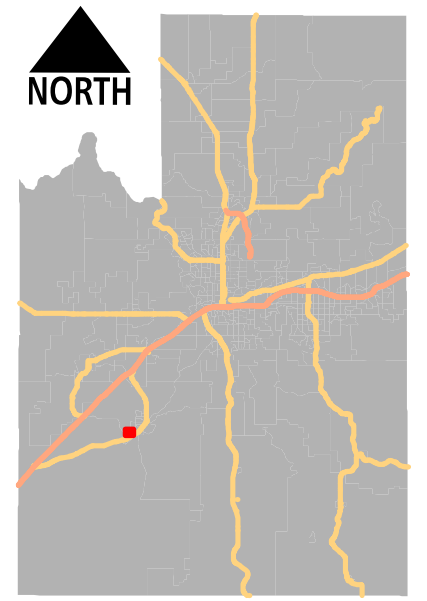
9207



1 inch = 518 feet

Map Produced: 4/21/2023
Spokane County Elections

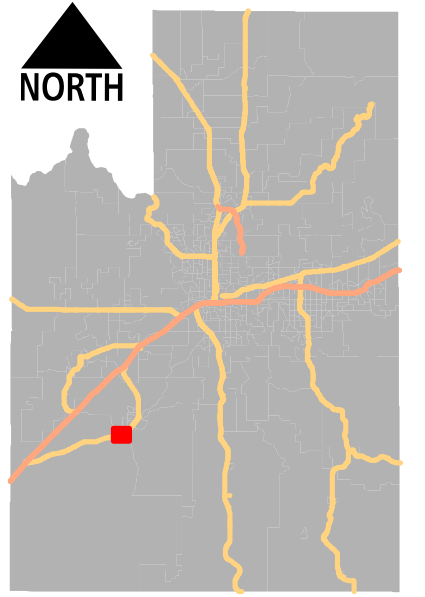
9208



1 inch = 310 feet

Map Produced: 4/21/2023
Spokane County Elections

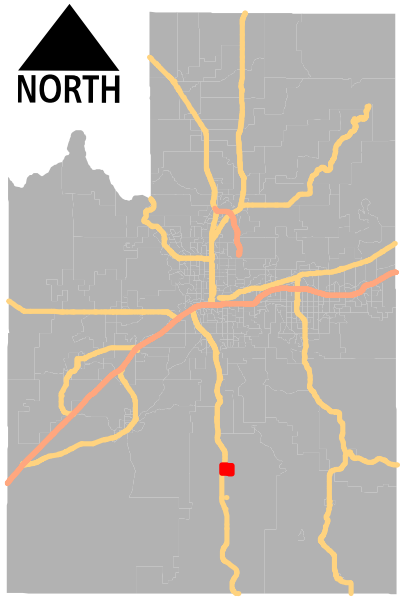
9209



1 inch = 598 feet

Map Produced: 4/21/2023
Spokane County Elections

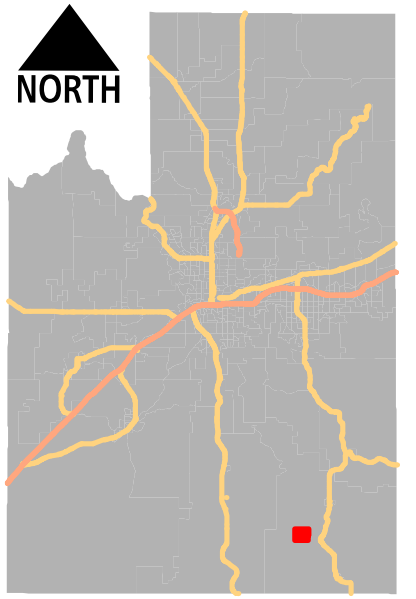
9300



1 inch = 387 feet

Map Produced: 4/21/2023
Spokane County Elections

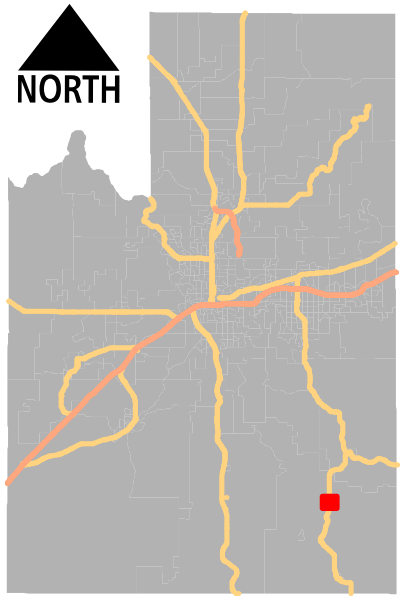
9400



1 inch = 525 feet

Map Produced: 4/21/2023
Spokane County Elections

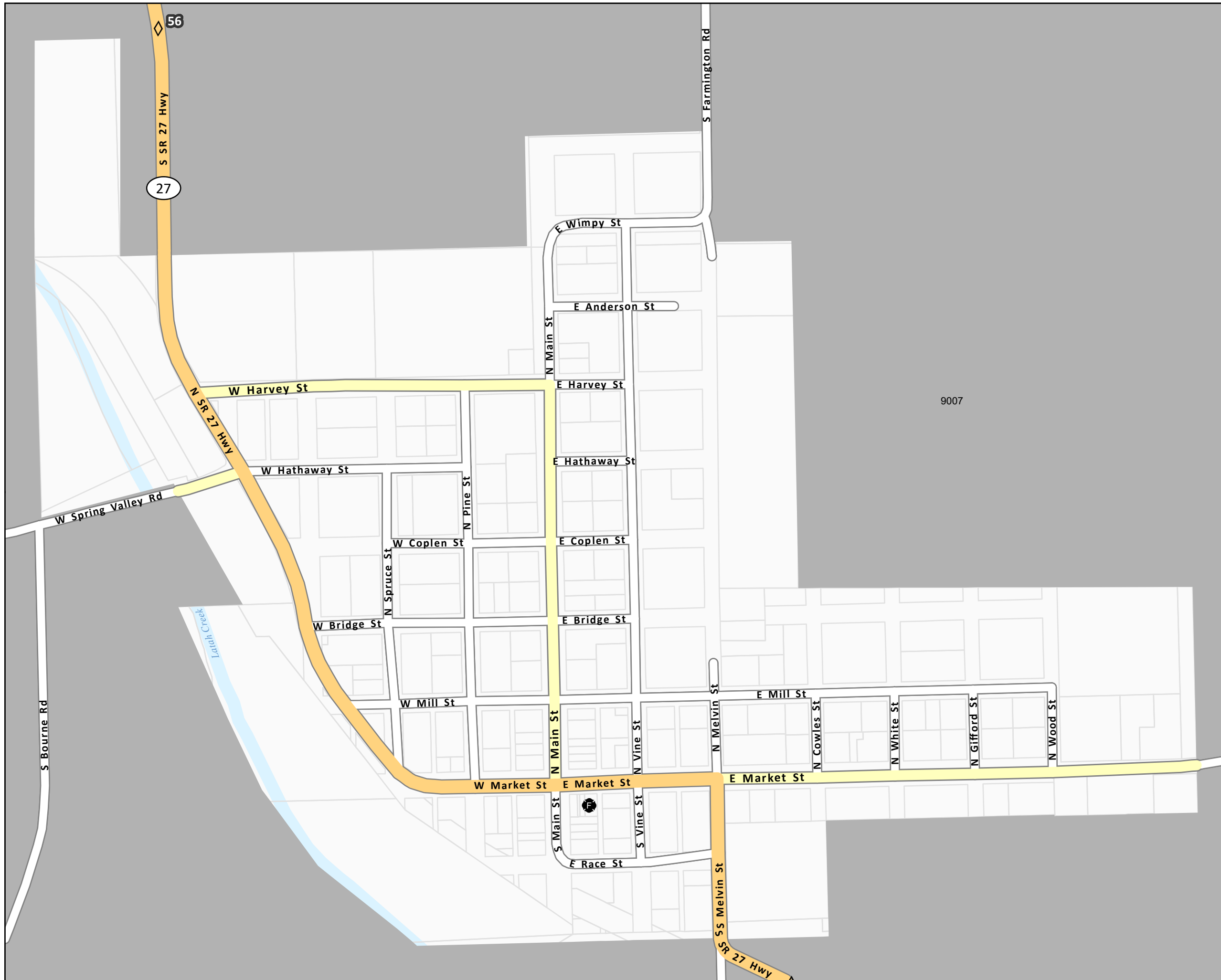
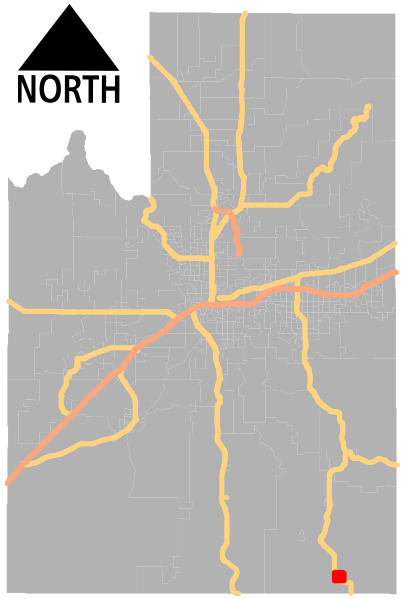
9500



1 inch = 558 feet

Map Produced: 4/21/2023
Spokane County Elections

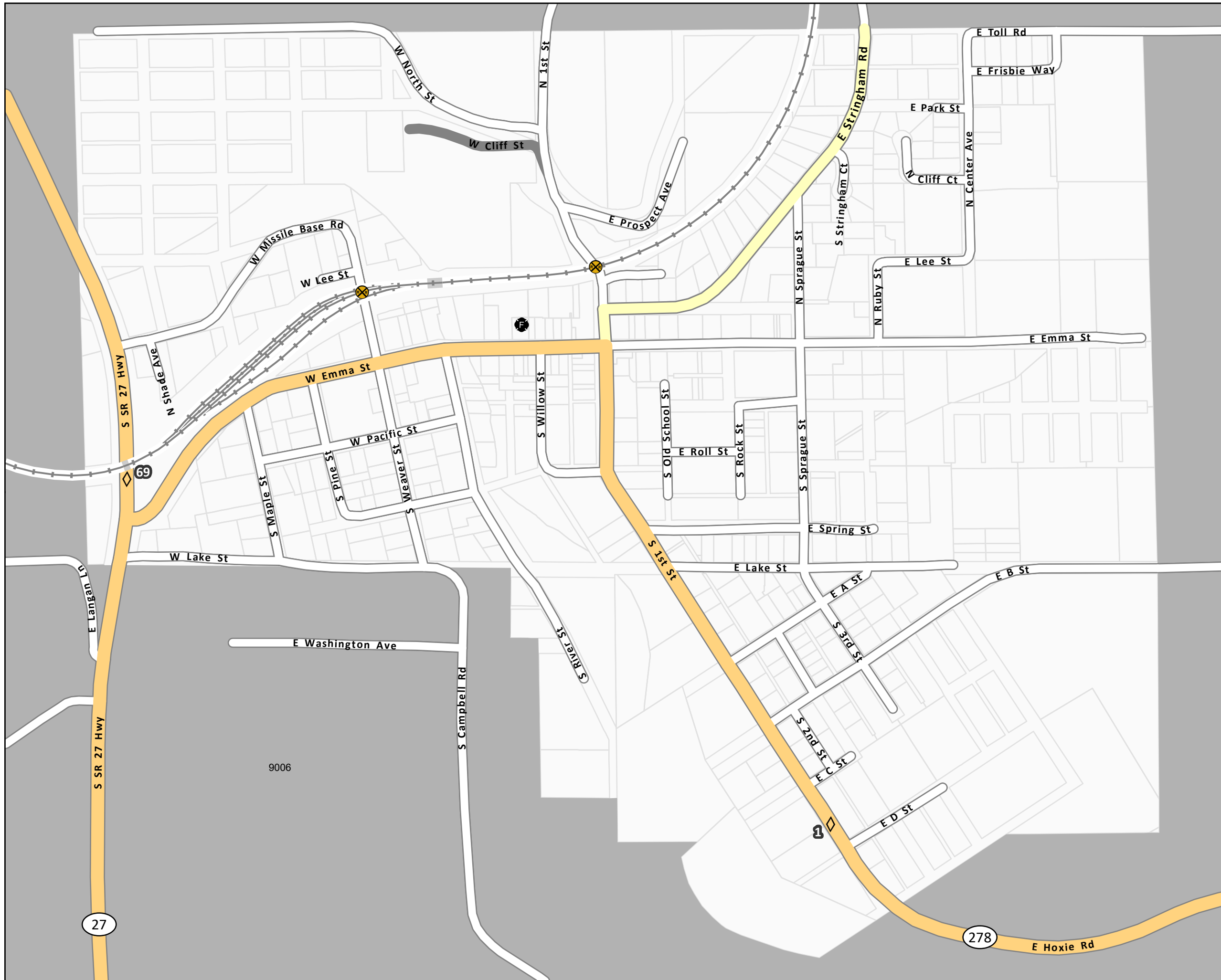
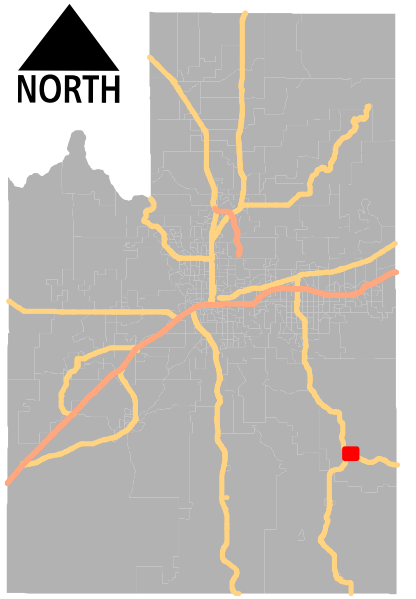
9600



1 inch = 365 feet

Map Produced: 4/21/2023
Spokane County Elections

9700



1 inch = 452 feet

Map Produced: 4/21/2023
Spokane County Elections