




SPOKANE COUNTY Aquifer Protection Area

with 2024 Precincts

-  Municipal Boundaries
-  Precinct Boundaries
-  Aquifer Protection Area

NOTE - The information on this map is compiled from various sources and is subject to constant revision. Contact the Spokane County Elections Office to obtain the most recent revision: (509) 477-2320.

Spokane County Geographic Information Systems
Map Produced: January 18, 2024
Effective Date: April 14, 2023

